



**(ALLOA HALF MARATHON)  
(TEMPORARY ROAD CLOSURES) ORDER 2025**

The Clackmannanshire Council, in exercise of the powers conferred on them by Section 14 of the Road Traffic Regulation Act 1984 as amended by the Road Traffic (Temporary Restrictions) Act 1991 and of all other powers enabling them in that behalf, hereby make the following Order.

1. This Order may be cited as "The Clackmannanshire Council (Alloa Half Marathon) (Temporary Road Closure) Order 2025" and notwithstanding the date hereof, Schedule 1; shall come into operation at 0900 hours until 1230 hours on Sunday 16<sup>th</sup> March 2025. Schedule 2; shall come into operation at 0900 hours until 1100 hours on Sunday 16<sup>th</sup> March 2025. Schedule 3; shall come into operation at 0900 hours until 1130 hours on Sunday 16<sup>th</sup> March 2025. Schedule 4; shall come into operation at 0700 hours until 1300 hours on Sunday 16<sup>th</sup> March 2025. Schedule 5; shall come into operation at 0900 hours until 1000 hours on Sunday 16<sup>th</sup> March 2025.
2. The effect of this Order shall be to close to vehicles the sections of roads set out in Schedules 1 -5 during the periods set out in Article 1 and the aforementioned Schedules. The temporary closures are necessary to facilitate the safe passage of participants in the Alloa Half Marathon.

**DATED THIS FOURTH DAY OF FEBRUARY, TWO THOUSAND AND TWENTY-FIVE**

Kevin Wells  
**Strategic Director (Place)**

Clackmannanshire Council  
Kilncraigs  
ALLOA  
FK10 1EB

<b>SCHEDULE 1</b>	
<b>List of Roads</b>	<b>Section of road over which a temporary road closure will be applicable from 0900 hours until 1230 hours on Sunday 16<sup>th</sup> March 2025.</b>
A91 Tillicoultry-Menstrie	From its junction with A908 westwards to its junction with C101 Cambus Road, a distance of 6.7 kilometres or thereby.
<b>Alternative route Alternative route for HGV's</b>	<b>Via A908, B9140 and vice versa. Via A908, B9140 and vice versa.</b>
B9140, Tullibody Bypass	From Dumyat View Roundabout to Muirside Roundabout, a distance of 980 metres or thereby.
<b>Alternative route</b>	<b>Via A907</b>

B9140, Tullibody to Glenochil	From Muirside Roundabout eastwards to the 40mph limit at Glenochil west side, a distance of 930 metres or thereby.
<b>Alternative route</b>	<b>Via A907 Access for Muirside residents via Glenochil as stewards will be in place</b>
C101 Menstrie Road	From its junction with B9140 Muirside roundabout southwards to its junction with B9096 Alloa Road, a distance of 445 metres or thereby.
C101 Menstrie to Muirside Roundabout	From its junction with A91 southwards to its junction with Muirside Roundabout, a distance of 1500 metres or thereby.
<b>Alternative route</b>	<b>Via B9140, A907, A91</b>

<b>SCHEDULE 2</b>	
<b>List of Roads</b>	<b>Side and section of road over which a temporary road closure will be applicable from 0900 hours until 1100 hours on Sunday 16<sup>th</sup> March 2025.</b>
A907 King Street	Eastbound From its junction with Marshall Roundabout eastwards until its junction with Shillinghill Roundabout, for a distance of 440 metres or thereby.
A908 Whins Road	Northbound only: From its junction with Shillinghill Roundabout northwards until its junction with Whins Road Roundabout, for a distance of 650 metres or thereby.
A908 Hallpark	Northbound only: From its junction with Whins Road Roundabout northwards until its junction with B908 Fairfield, Sauchie, for a distance of 530 metres or thereby.
A908 Main Street, Sauchie	Northbound only: From its junction with B908 Fairfield, Sauchie in a northerly direction, to its junction with B9140 in Fishcross, for a distance of 1720 metres or thereby. (Southbound carriageway will remain open over the above section of road.)
Main Street, Sauchie (uncl.)	From a point 50 metres or thereby north east of Braeside, to its junction with A908 Main Street, Sauchie for a distance of 75 metres or thereby.
Craigbank, Sauchie	From its junction with A908 Main Street, Sauchie in a north westerly direction for a distance of 10 metres or thereby.
Access to rear of shops at nos. 57-85 Main Street, Sauchie	From its junction with A908 Main Street, Sauchie in a north westerly direction for a distance of 10 metre or thereby.
Craigview, Sauchie	From its junction with A908 Main Street, Sauchie in a north westerly direction for a distance of 10 metres of thereby.
<b>Diversion</b>	<b>Via A907, A977, B913, B9140. Local traffic diversion routes will be signposted.</b>
The Glen, Coalsnaughton	Northbound only From its junction with A908 southwards until its junction with Drummie Road, a distance of 30 metres or thereby.
<b>Alternative route</b>	<b>Via Main Street, B9140, B913, A91 and vice versa.</b>
Marchglen, Tillicoultry	From its junction with A908 northwards for a distance of 350 metres or thereby.

<b>SCHEDULE 3</b>	
<b>List of Roads</b>	<b>Section of road over which a road closure will be applicable from 0900 hours until 1130 hours on Sunday 16<sup>th</sup> March 2025.</b>
A908 Fishcross-Devonside	Both Directions From its junction with B9140 northwards to its junction with The Glen, a distance of 2.5 kilometres or thereby.
Alternative route Alternative route for HGV's	Via B9140, Main Street, The Glen and vice versa. Via B9140, B913, A91 and vice versa.

<b>SCHEDULE 4</b>	
<b>List of Roads</b>	<b>Section of road over which a temporary road closure will be applicable from 0700 hours until 1300 hours on Sunday 16<sup>th</sup> March 2025.</b>
Alloa Road, Tullibody	From its junction with The Braes (east most junction) eastwards until its junction with Ormiston Drive, a distance of 870 metres or thereby.
Alternative route	Via B9096, A907, B9096 and vice versa.

<b>SCHEDULE 5</b>	
<b>List of Roads</b>	<b>Section of road over which a temporary road closure will be applicable from 0900 hours until 1000 hours on Sunday 16<sup>th</sup> March 2025.</b>
Ashley Terrace Henderson Avenue Shaftesbury Street Hill Street Ludgate House entrance Greenfield House entrance Parkway Court	At its junction with B9096 Tullibody Road.
Alternative route	Via A907, A908, B908 and vice versa.

**THE CLACKMANNANSHIRE COUNCIL**  
**(ALLOA HALF MARATHON)**  
**(TEMPORARY ROAD CLOSURE) ORDER 2025**

**STATEMENT OF REASONS FOR MAKING THE ORDER**

The order is necessary to facilitate the safe passage of participants in the Alloa Half Marathon.

Kevin Wells  
**Strategic Director (Place)**

Clackmannanshire Council  
Kilncraigs  
ALLOA  
FK10 1EB

## **The Clackmannanshire Council (Alloa Half Marathon) (Temporary Road Closures) Order 2025**

The Council has made "The Clackmannanshire Council (Alloa Half Marathon) (Temporary Road Closures) Order 2025, under the Road Traffic Regulation Act 1984 (as amended) on 4<sup>th</sup> February 2025: Under Schedule 1 during the period from 0900 hours until 1230 hours on Sunday 16th March 2025.; to close to vehicles the section of road at **A91 Tillicoultry - Menstrie** (from its junction with A908 westwards to its junction with C101 Cambus Road, a distance of 6.7 kilometres or thereby), (Alternative route: Via A908, B9140 and vice versa, Alternative route for HGV's: Via A908, B9140 and vice versa). **B9140 Tullibody Bypass** (From Dumyat View Roundabout to Muirside Roundabout, a distance of 980 metres or thereby). (Alternative route: Via A907). **B9140 Tullibody to Glenochil** (From Muirside roundabout eastwards to the 40mph speed limit at Glenochil west side, a distance of 930 metres or thereby). (Alternative route: Via A907). **C101 Menstrie Road, Tullibody** (from its junction with B9140 Muirside roundabout southward to its junction with B9096 Alloa Road, a distance of 445 metres or thereby). **C101 Menstrie to Muirside Roundabout** (from its junction with A91 southwards to its junction with Muirside Roundabout, a distance of 1500 metres or thereby). (Alternative route – Via B9140, A907, A91).

Under Schedule 2 during the period from 0900 hours until 1100 hours on Sunday 16th March 2025.; to close to vehicles the section of road at **A907 King Street, Alloa** (Eastbound – from its junction with Marshall Roundabout eastwards until its junction with Shillinghill Roundabout, for a distance of 440 metres or thereby); **A908 Whins Road, Alloa** (Northbound only: from its junction with Shillinghill Roundabout northwards until its junction with Whins Road Roundabout, for a distance of 650 metres or thereby); **A908 Hallpark** (Northbound only: from its junction with Whins Road Roundabout until its junction with B908 Fairfield, Sauchie, for a distance of 530 metres or thereby); **A908 Main Street, Sauchie** (Northbound only: from its junction with B908 Fairfield, Sauchie in a northerly direction, to its junction with B9140 in Fishcross, for a distance of 1720 metres or thereby – southbound carriageway will remain open over the above section of road), **Main Street, Sauchie (uncl.)** (from a point 50 metres or thereby north east of Braeside, to its junction with A908 Main Street, Sauchie for a distance of 75 metres or thereby); **Craigbank, Sauchie** (from its junction with A908 Main Street, Sauchie in a north westerly direction for distance of 10 metres or thereby); **Access to rear of shops at nos. 57-85 Main Street, Sauchie** (from its junction with A908 Main Street in a north westerly direction for distance of 10 metres or thereby); **Craigview, Sauchie** (from its junction with A908 Main Street, Sauchie in a north westerly direction for a distance of 10 metres or thereby); (Diversion: Via A907, A977, B913, B9140. Local traffic diversion routes will be signposted). **The Glen, Coalsnaughton** (from its junction with A908 southwards until its junction with Drummie Road, a distance of 30 metres or thereby). Alternative route: Via Main Street, B9140, B913, A91 and vice versa. **Marchglen, Tillicoultry** (from its junction with A908 northwards for a distance of 350 metres or thereby).

Under Schedule 3; during the period from 0900 hours until 1130 hours on Sunday 16th March 2025, to close to vehicles the section of road at **A908 Fishcross-Devonside** (Both Directions - from its junction with B9140 northwards to its junction with The Glen, a distance of 2.5 kilometres or thereby). Alternative route: Via B9140, Main Street, The Glen and vice versa. Alternative route for HGV's: Via B9140, B913, A91 and vice versa.

Under Schedule 4; during the period from 0700 hours until 1300 hours on Sunday 16th March 2025, to close to vehicles the section of road at **Alloa Road, Tullibody** (from its junction with The Braes (east most

junction) eastwards until its junction with Ormiston Drive, a distance of 870 metres or thereby). Alternative route: Via B9096, A907, B9096 and vice versa.

Under Schedule 5; during the period from 0900 hours until 1000 hours on Sunday 16th March 2025, to close to vehicles the section of road at **Ashley Terrace, Henderson Avenue, Shaftesbury Street, Hill Street, Ludgate House entrance, Greenfield House entrance, Parkway Court** (at its junction with B9096 Tullibody Road).

The temporary closure is necessary to facilitate the safe passage of participants in the Alloa Half Marathon. Full details are available on [www.clacks.gov.uk](http://www.clacks.gov.uk)

**THE CLACKMANNANSHIRE COUNCIL**  
**(ALLOA HALF MARATHON)**  
**(TEMPORARY ROAD CLOSURES) ORDER 2025**

The Clackmannanshire Council has made the above named Order under Section 14 of the Road Traffic Regulation Act 1984 (as amended) on 4<sup>th</sup> February 2025.

The effect of this Order shall be to close to vehicles:-

The period from 0900 hours on until 1230 hours on Sunday 16th March 2025. From 0900 hours until 1100 hours on Sunday 16th March 2025. From 0900 hours until 1130 hours on Sunday 16th March 2025. From 0700 hours until 1300 hours on Sunday 16th March 2025. From 0900 hours until 1000 hours on Sunday 16th March 2025, on the sections of road described in Schedules 1-5. The temporary closures are necessary to facilitate the safe passage of participants in the Alloa Half Marathon.

A copy of the Order, together with a copy of the relative plan, is available on [www.clacks.gov.uk](http://www.clacks.gov.uk)

Kevin Wells  
**Strategic Director (Place)**

Clackmannanshire Council  
Kilncraigs  
ALLOA  
FK10 1EB

<b>SCHEDULE 1</b>	
<b>List of Roads</b>	<b>Section of road over which a temporary road closure will be applicable from 0900 hours until 1230 hours on Sunday 16<sup>th</sup> March 2025.</b>
A91 Tillicoultry-Menstrie	From its junction with A908 westwards to its junction with C101 Cambus Road, a distance of 6.7 kilometres or thereby.
<b>Alternative route Alternative route for HGV's</b>	<b>Via A908, B9140 and vice versa. Via A908, B9140 and vice versa.</b>
B9140, Tullibody Bypass	From Dumyat View Roundabout to Muirside Roundabout, a distance of 980 metres or thereby.
<b>Alternative route</b>	<b>Via A907</b>
B9140, Tullibody to Glenochil	From Muirside Roundabout eastwards to the 40mph limit at Glenochil west side, a distance of 930 metres or thereby.
<b>Alternative route</b>	<b>Via A907 Access for Muirside residents via Glenochil as stewards will be in place</b>

C101 Menstrie Road	From its junction with B9140 Muirside roundabout southwards to its junction with B9096 Alloa Road, a distance of 445 metres or thereby.
C101 Menstrie to Muirside Roundabout	From its junction with A91 southwards to its junction with Muirside Roundabout, a distance of 1500 metres or thereby.
<b>Alternative route</b>	<b>Via B9140, A907, A91</b>

<b>SCHEDULE 2</b>	
<b>List of Roads</b>	<b>Side and section of road over which a temporary road closure will be applicable from 0900 hours until 1100 hours on Sunday 16<sup>th</sup> March 2025.</b>
A907 King Street	Eastbound From its junction with Marshall Roundabout eastwards until its junction with Shillinghill Roundabout, for a distance of 440 metres or thereby.
A908 Whins Road	Northbound only: From its junction with Shillinghill Roundabout northwards until its junction with Whins Road Roundabout, for a distance of 650 metres or thereby.
A908 Hallpark	Northbound only: From its junction with Whins Road Roundabout northwards until its junction with B908 Fairfield, Sauchie, for a distance of 530 metres or thereby.
A908 Main Street, Sauchie	Northbound only: From its junction with B908 Fairfield, Sauchie in a northerly direction, to its junction with B9140 in Fishcross, for a distance of 1720 metres or thereby. (Southbound carriageway will remain open over the above section of road.)
Main Street, Sauchie (uncl.)	From a point 50 metres or thereby north east of Braeside, to its junction with A908 Main Street, Sauchie for a distance of 75 metres or thereby.
Craigbank, Sauchie	From its junction with A908 Main Street, Sauchie in a north westerly direction for a distance of 10 metres or thereby.
Access to rear of shops at nos. 57-85 Main Street, Sauchie	From its junction with A908 Main Street, Sauchie in a north westerly direction for a distance of 10 metre or thereby.
Craigview, Sauchie	From its junction with A908 Main Street, Sauchie in a north westerly direction for a distance of 10 metres of thereby.
<b>Diversion</b>	<b>Via A907, A977, B913, B9140. Local traffic diversion routes will be signposted.</b>
The Glen, Coalsnaughton	Northbound only From its junction with A908 southwards until its junction with Drummie Road, a distance of 30 metres or thereby.
<b>Alternative route</b>	<b>Via Main Street, B9140, B913, A91 and vice versa.</b>
Marchglen, Tillicoultry	From its junction with A908 northwards for a distance of 350 metres or thereby.

<b>SCHEDULE 3</b>	
<b>List of Roads</b>	<b>Section of road over which a road closure will be applicable from 0900 hours until 1130 hours on Sunday 16<sup>th</sup> March 2025.</b>
A908 Fishcross-Devonside	Both Directions From its junction with B9140 northwards to its junction with The Glen, a distance of 2.5 kilometres or thereby.
<b>Alternative route</b>	<b>Via B9140, Main Street, The Glen and vice versa.</b>



Alternative route for HGV's	Via B9140, B913, A91 and vice versa.
-----------------------------	--------------------------------------

<b>SCHEDULE 4</b>	
<b>List of Roads</b>	<b>Section of road over which a temporary road closure will be applicable from 0700 hours until 1300 hours on Sunday 16<sup>th</sup> March 2025.</b>
Alloa Road, Tullibody	From its junction with The Braes (east most junction) eastwards until its junction with Ormiston Drive, a distance of 870 metres or thereby.
Alternative route	Via B9096, A907, B9096 and vice versa.

<b>SCHEDULE 5</b>	
<b>List of Roads</b>	<b>Section of road over which a temporary road closure will be applicable from 0900 hours until 1000 hours on Sunday 16<sup>th</sup> March 2025.</b>
Ashley Terrace Henderson Avenue Shaftesbury Street Hill Street Ludgate House entrance Greenfield House entrance Parkway Court	At its junction with B9096 Tullibody Road.
Alternative route	Via A907, A908, B908 and vice versa.

**THE CLACKMANNANSHIRE COUNCIL**  
**(ALLOA HALF MARATHON)**  
**(TEMPORARY ROAD CLOSURES) ORDER 2025**

This is the plan referred to in the Clackmannanshire Council (Alloa Half Marathon) (Temporary Road Closures) Order 2025.

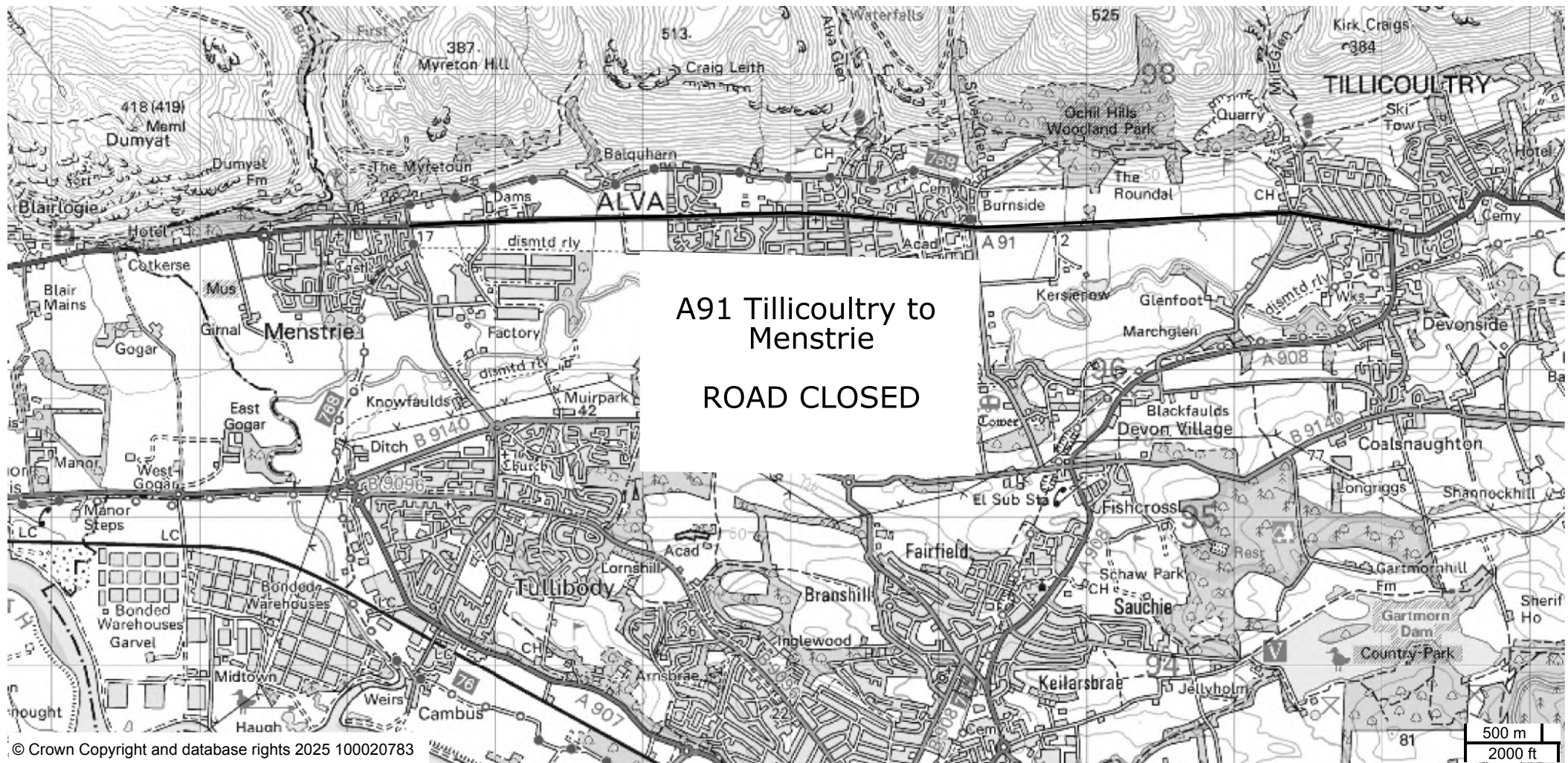
Made by Clackmannanshire Council on 4<sup>th</sup> February 2025.

Kevin Wells  
**Strategic Director (Place)**

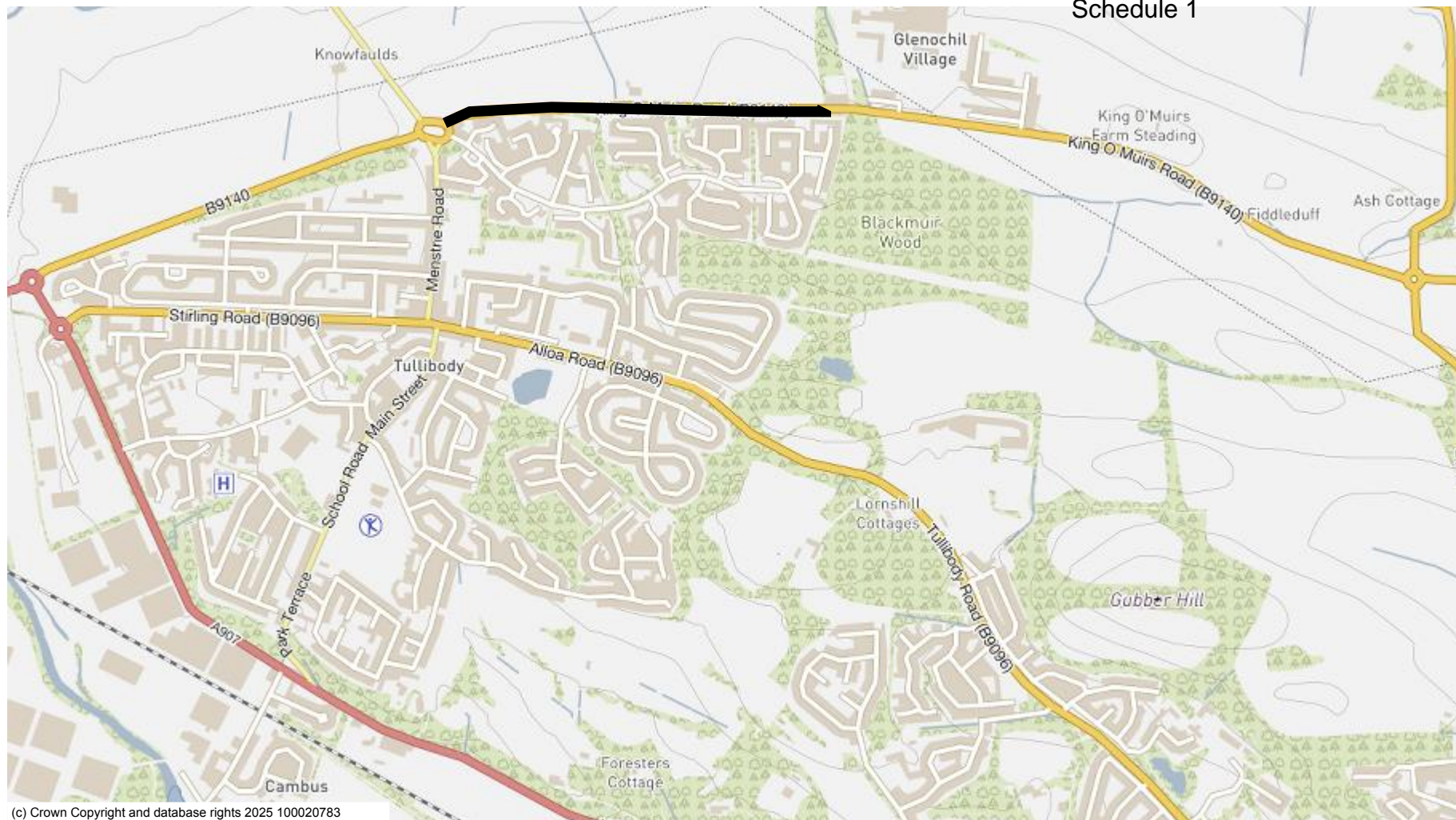
Clackmannanshire Council  
Kilncraigs  
ALLOA  
FK10 1EB

Print Title

Creator



A91 Tillicoultry to Menstrie - Temporary Road Closure



B9140 Tullibody to Glenochil - Road Closed  
Alloa Half Marathon



Print Title

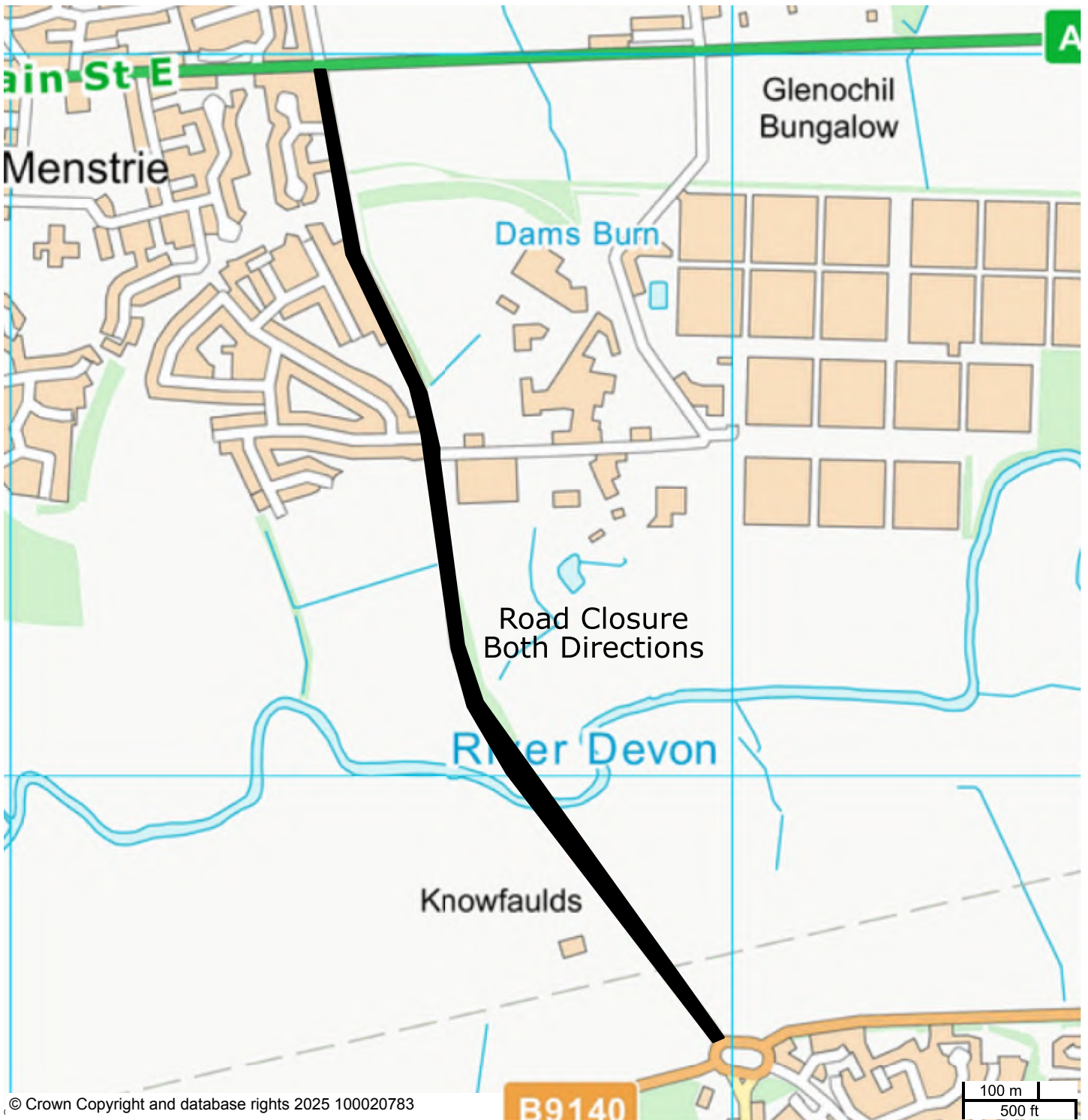
Creator



ALLOA HALF MARATHON  
TULLIBODY BYPASS - ROAD CLOSURE

Print Title

Creator

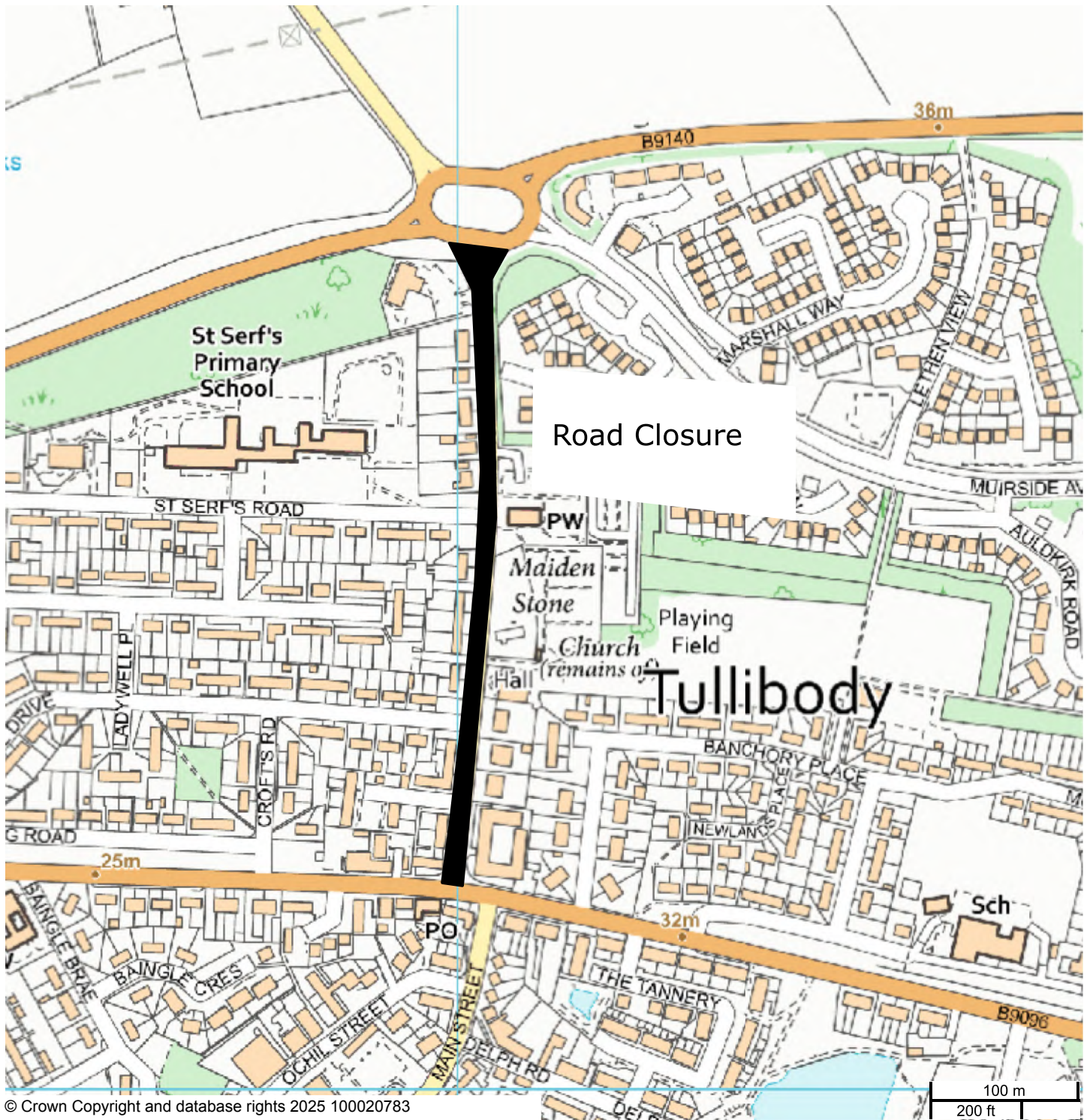


Alloa Half Marathon  
C101 Menstrie to Muirside Roundabout



Print Title

Creator

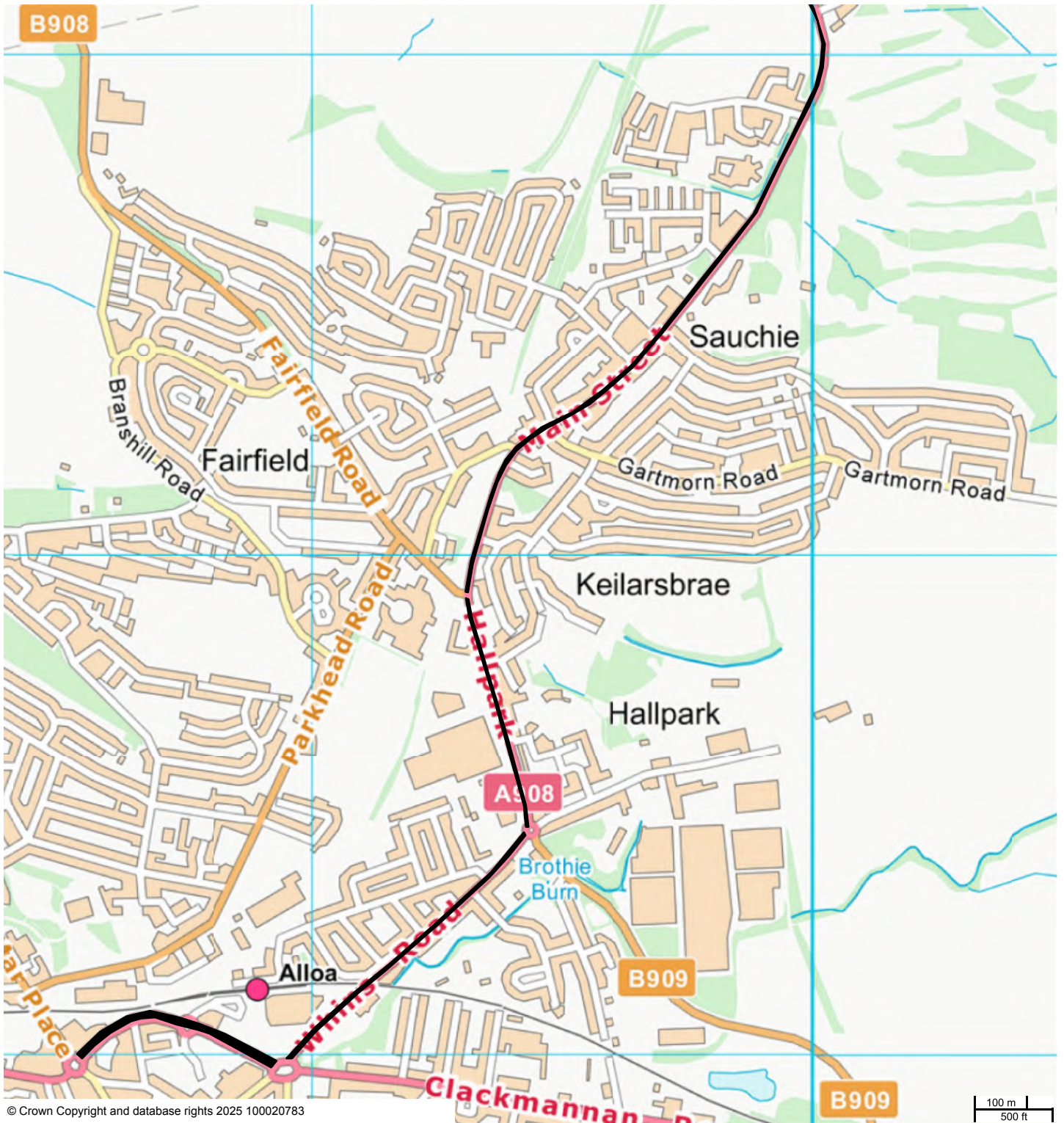


Alloa Half Marathon  
C101 Menstrie Road, Tullibody (Temporary Road Closure)



Print Title

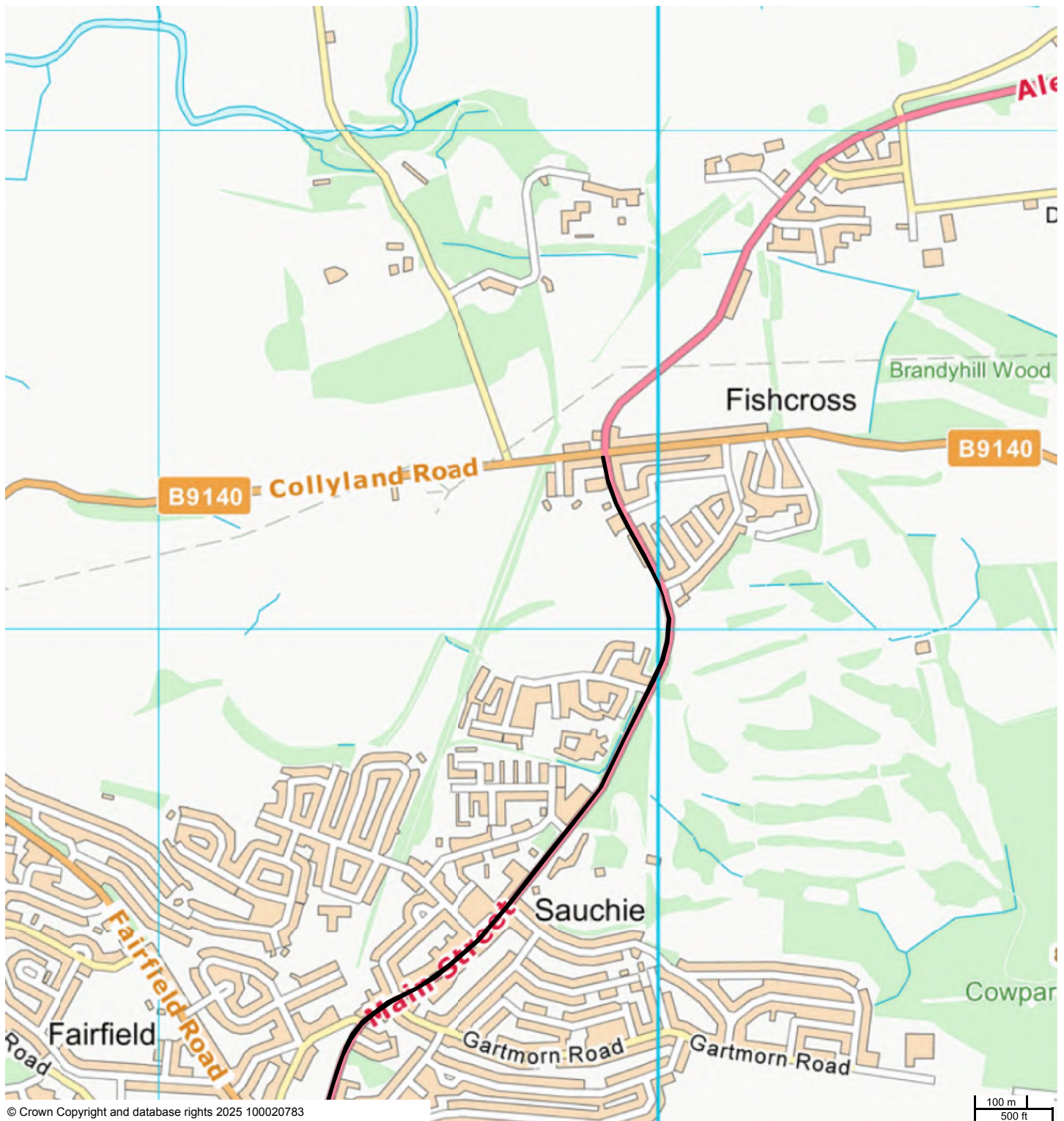
Creator





Print Title

Creator

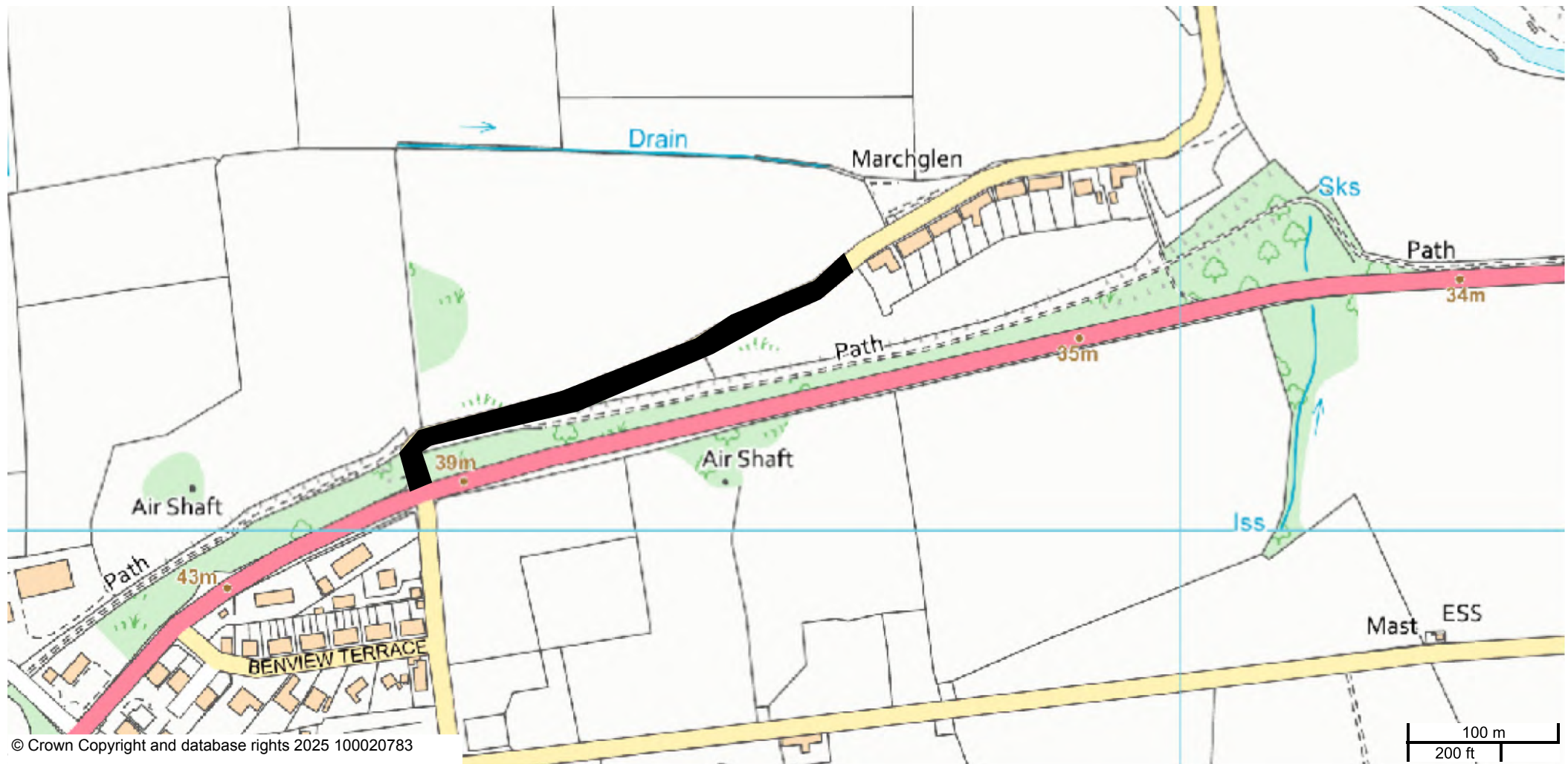


© Crown Copyright and database rights 2025 100020783

A907/A908 Northbound Closure  
Page 2 of 2

Print Title

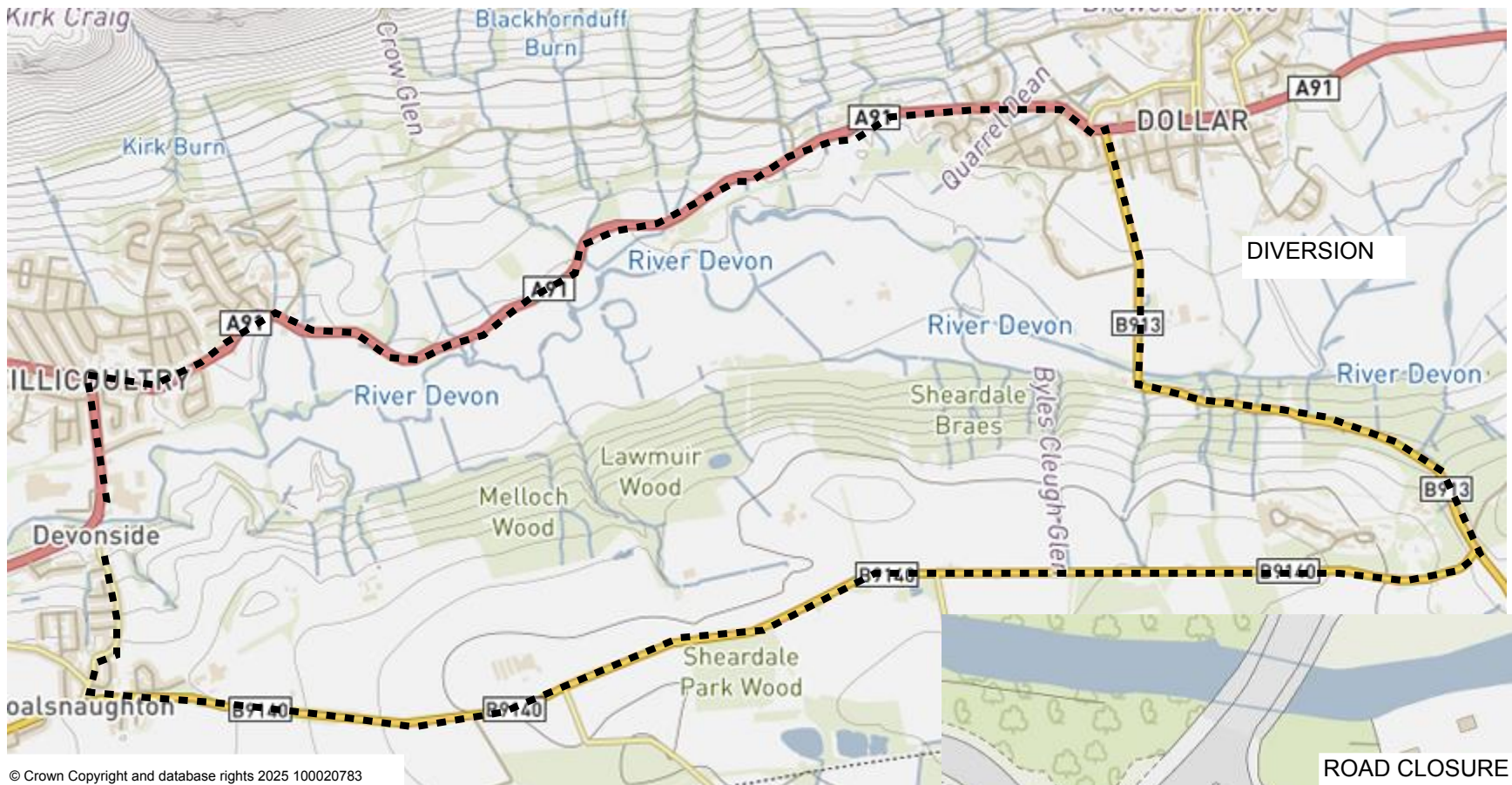
Creator



Marchglen closure - Alloa Half Mararthon

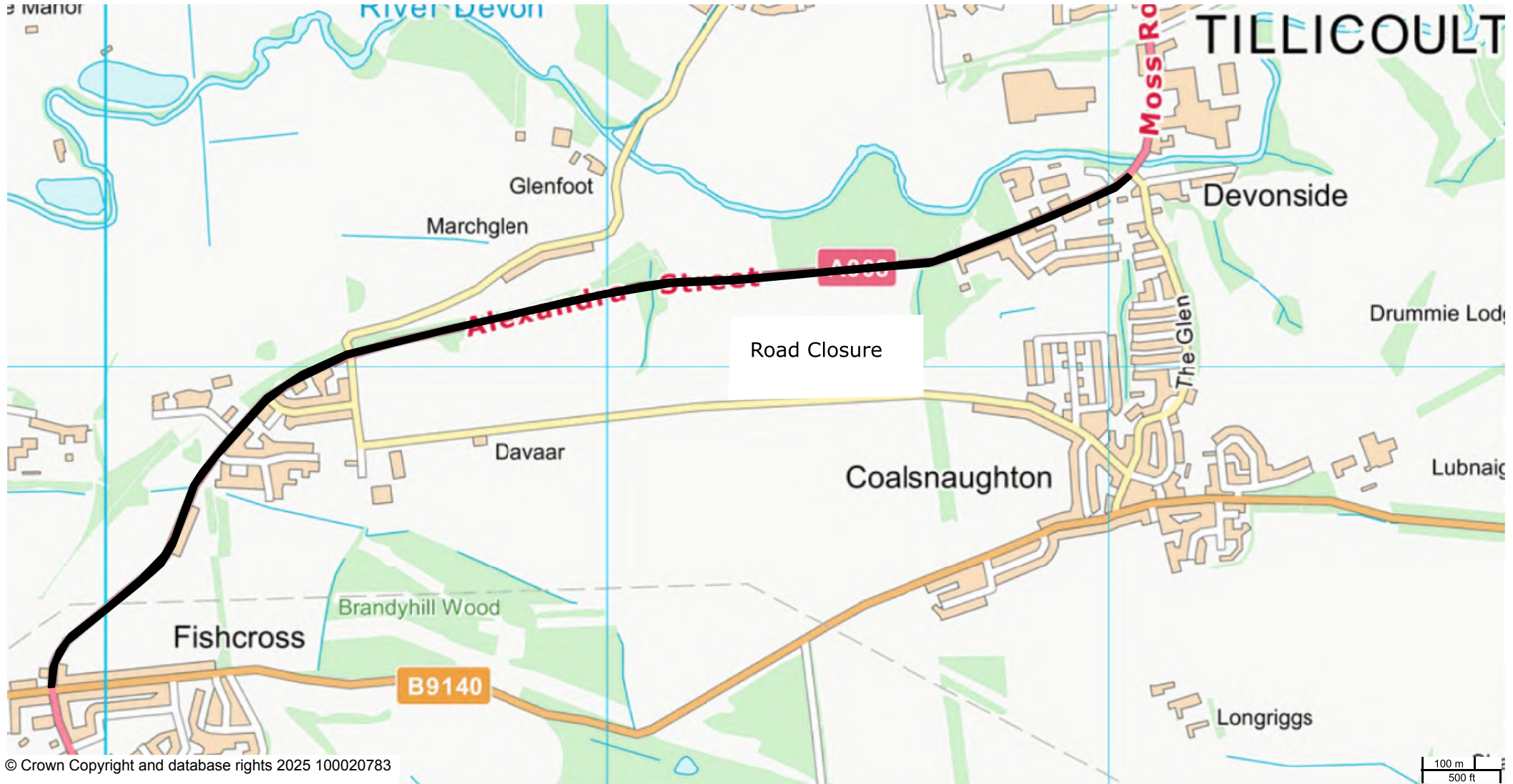
 Road Closure





The Glen, Coalsnaughton - Road Closure - Northbound  
Alloa Half Marathon

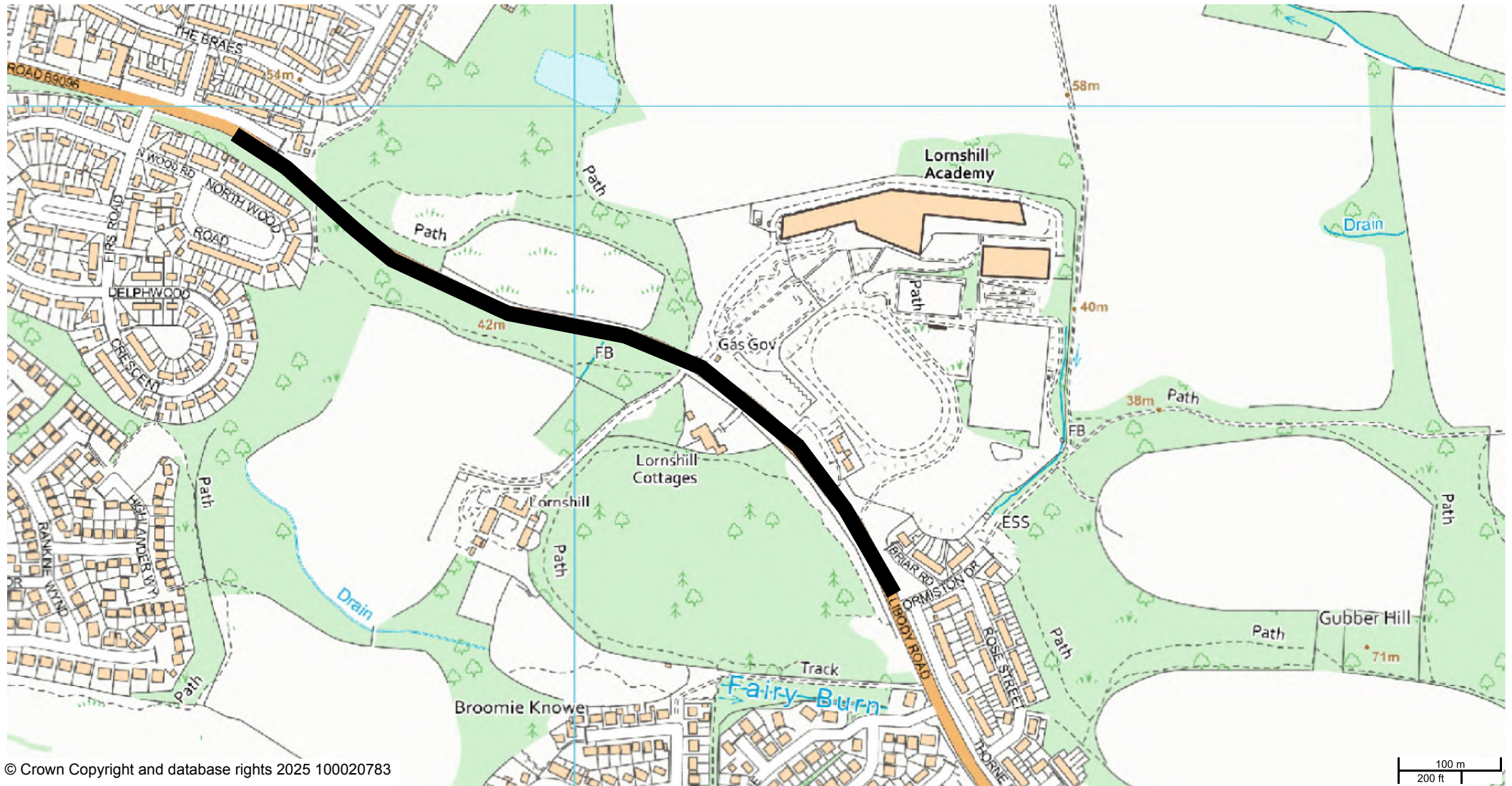




© Crown Copyright and database rights 2025 100020783

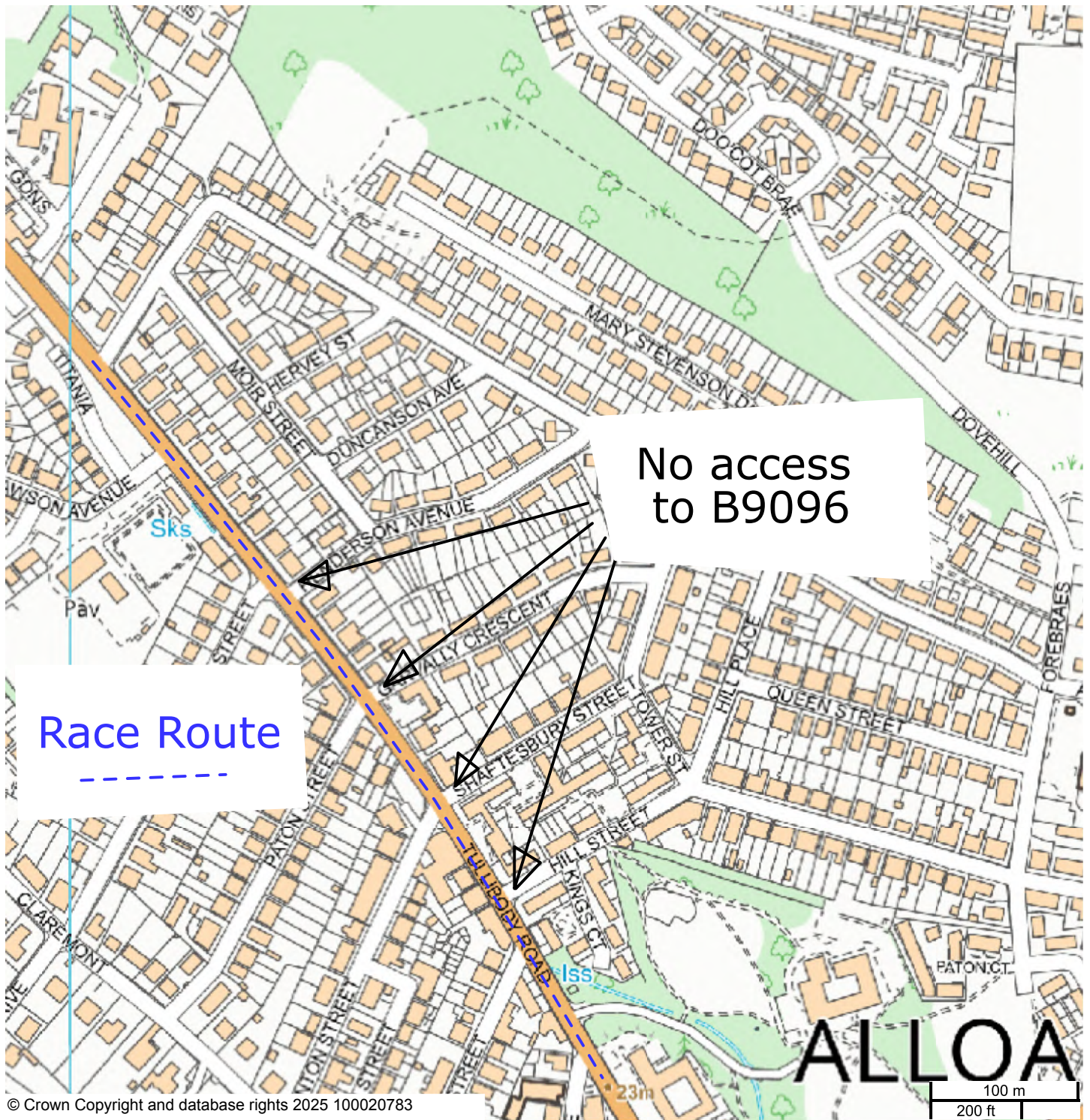
## ALLOA HALF MARATHON A908 FISHCROSS TO DEVONSIDE - ROAD CLOSURE





### Alloa Half Marathon Road Closure - B9096





ALLOA HALF MARATHON  
VARIOUS STREETS, ALLOA (TEMPORARY CLOSURES)