



**(PARKING SPACES FOR DISABLED PERSONS)
(VARIOUS STREETS, CLACKMANNANSHIRE) (AMENDMENT NO. 2) ORDER 2019**

Clackmannanshire Council in exercise of their powers under Section 32(1) and 35(1) of the Road Traffic Regulation Act 1984 (as amended) and all other enabling powers, and after consultation with the Chief Officer of Police in accordance with Part III of Schedule 9 of the said Act of 1984, hereby make the following Order:

1. This Order may be cited as "The Clackmannanshire Council (Parking Spaces for Disabled Persons) (Various Streets, Clackmannanshire) (Amendment No. 2) Order 2018" and shall come into operation on the 25 January 2019.
2. The effect of this Order will be to designate the sections of road described in the Schedule hereto and shown on the plans annexed and signed as relative hereto as parking spaces for disabled persons' vehicles.
3. This order amends "The Clackmannanshire Council (Parking Spaces for Disabled Persons) (Various Streets, Clackmannanshire) Order 2016 by adding Parking Space Nos. 148, 149, 150, 151, 152, 153, 154, 155 and 156 to the Schedule to that amendment order.
4. In this Order except where the context otherwise requires the following expressions have the meaning hereby respectively assigned to them:
 - (a) "disabled person's vehicle" means a vehicle lawfully displaying a disabled person's badge issued, or having effect as if issued under any regulations for the time being in force under Section 21 of the Chronically Sick and Disabled Persons Act 1970;
 - (b) "disabled person" means the disabled driver of or a disabled passenger in a motor vehicle, being such a disabled person as is described in regulation 4 of the Disabled Persons (Badges for Motor Vehicles) (Scotland) Regulations 2000 in respect of whom any Council has issued a disabled person's badge and a valid badge is conspicuously displayed in the relevant position on the vehicle;
 - (c) "disabled person's badge" has the same meaning as in the Disabled Persons (Badges for Motor Vehicles) (Scotland) Regulations 2000;
 - (d) "relevant position" means:
 - (i) in the case of a vehicle fitted with a front windscreen the disabled person's badge is exhibited thereon with the obverse site facing forwards on the near side of and immediately behind the windscreen; and

- (ii) in the case of a vehicle not fitted with a front windscreen the disabled person's badge is exhibited in a conspicuous position on the front or nearside of the vehicle.

DATED THIS EIGHTH DAY OF JANUARY, TWO THOUSAND AND NINETEEN

Garry Dallas
Strategic Director

Clackmannanshire Council
Kilncraigs
ALLOA
FK10 1EB

THE CLACKMANNANSHIRE COUNCIL
(PARKING SPACES FOR DISABLED PERSONS)
(VARIOUS STREETS, CLACKMANNANSHIRE) (AMENDMENT NO. 2) ORDER 2019

Number	Length of Road	Section
148	Southcroft, Alva	North Side – From a point 1 metres or thereby west of the gable end of number 9, westwards for a distance of 6 metres or thereby.
149	Turret Court, Alloa	South side – From a point 13 metres or thereby west of the gable end of no1. westwards for a distance of 3.5 metres or thereby. At the rear of no.3.
150	Turret Court, Alloa	South side – From a point 13 metres or thereby west of the gable end of no10. westwards for a distance of 3.5 metres or thereby. At the rear of no.12.
151	Branshill Park, Sauchie	North side – Outside number 123, a distance of 3.5 metres or thereby.
152	Branshill Park, Sauchie	North side – outside number 127, a distance of 3.5 metres or thereby.
153	Branshill Park, Sauchie	North side – outside number 128, a distance of 3.5 metres or thereby.
154	Whins Road, Alloa	North Side – From a point 20 metres or thereby south of its junction with Argyll Street, southwards for a distance of 6.6 metres or thereby.
155	Whins Road, Alloa	North side – From a point 38 metres or thereby south of its junction with Argyll Street, southwards for a distance of 6.6 metres or thereby.
156	Main Street, Cambus	South Side - From a point 10 metres or thereby east of its junction with Forth Street, a distance of 6.6 metres or thereby.

THE CLACKMANNANSHIRE COUNCIL
(PARKING SPACES FOR DISABLED PERSONS)
(VARIOUS STREETS, CLACKMANNANSHIRE) (AMENDMENT NO. 2) ORDER 2019

STATEMENT OF REASONS FOR MAKING THE ORDER

The parking spaces are being provided under the Clackmannanshire Council's Scheme for use by disabled persons.

Garry Dallas
Strategic Director

Clackmannanshire Council
Kilncraigs
ALLOA
FK10 1EB

THE CLACKMANNANSHIRE COUNCIL (PARKING SPACES FOR DISABLED PERSONS) (VARIOUS STREETS, CLACKMANNANSHIRE) (AMENDMENT NO. 2) ORDER 2019

The Council proposes to make the above Amendment Order under Section 32(1) and 35(1) of the Road Traffic Regulation Act 1984 (as amended) which will designate the additional sections of road listed as parking spaces for disabled persons' vehicles within Clackmannanshire: **No. 148, Southcroft, Alva - North Side** - From a point 1 metre or thereby west of the gable end of number 9 westwards for a distance of 6 metres or thereby; **No. 149 Turret Court, Alloa - South Side** - From a point 13 metres or thereby west of the gable end of no. 1 westwards for a distance of 3.5 metres or thereby at the rear of number 3; **No. 150, Turret Court, Alloa - South Side** – From a point 13 metres or thereby west of the gable end of no. 10 westwards for a distance of 3.5 metres or thereby, at the rear of no. 2; **No. 151, Branshill Park, Sauchie - North Side** – Outside no. 123, a distance of 3.5 metres or thereby; **No. 152, Branshill Park, Sauchie - North Side** – Outside no.127, a distance of 3.5 metres or thereby; **No. 153, Branshill Park, Sauchie - North Side** – Outside no. 128, a distance of 3.5 metres or thereby; **No. 154, Whins Road, Alloa - North Side** – From a point 20 metres or thereby south of its junction with Argyll Street, southwards for a distance of 6.6 metres or thereby; **No. 155, Whins Road, Alloa - North Side** – From a point 38 metres or thereby south of its junction with Argyll Street, southwards for a distance of 6.6 metres of thereby; and **No. 156, Main Street, Cambus - South Side** - From a point 10 metres or thereby east of its junction with Forth Street, a distance of 6.6 metres or thereby. Objectors must state their reasons in writing to Gillian White, Legal and Democracy, Kilncraigs, Alloa, FK10 1EB by 30/11/18. Full details are available on www.clacks.gov.uk or may be examined at Clackmannanshire Council's 07/11/18 and 30/11/18.

THE CLACKMANNANSHIRE COUNCIL (PARKING SPACES FOR DISABLED PERSONS) (VARIOUS STREETS, CLACKMANNANSHIRE) (AMENDMENT NO. 2) ORDER 2019

The Council has made the above Amendment Order under Section 32(1) and 35(1) of the Road Traffic Regulation Act 1984 (as amended) which will designate the additional sections of road listed as parking spaces for disabled persons' vehicles within Clackmannanshire: **No. 148, Southcroft, Alva - North Side** - From a point 1 metre or thereby west of the gable end of number 9 westwards for a distance of 6 metres or thereby; **No. 149 Turret Court, Alloa - South Side** - From a point 13 metres or thereby west of the gable end of no. 1 westwards for a distance of 3.5 metres or thereby at the rear of number 3; **No. 150, Turret Court, Alloa - South Side** – From a point 13 metres or thereby west of the gable end of no. 10 westwards for a distance of 3.5 metres or thereby, at the rear of no. 2; **No. 151, Branshill Park, Sauchie - North Side** – Outside no. 123, a distance of 3.5 metres or thereby; **No. 152, Branshill Park, Sauchie - North Side** – Outside no.127, a distance of 3.5 metres or thereby; **No. 153, Branshill Park, Sauchie - North Side** – Outside no. 128, a distance of 3.5 metres or thereby; **No. 154, Whins Road, Alloa - North Side** – From a point 20 metres or thereby south of its junction with Argyll Street, southwards for a distance of 6.6 metres or thereby; **No. 155, Whins Road, Alloa - North Side** – From a point 38 metres or thereby south of its junction with Argyll Street, southwards for a distance of 6.6 metres of thereby; and **No. 156, Main Street, Cambus - South Side** - From a point 10 metres or thereby east of its junction with Forth Street, a distance of 6.6 metres or thereby. Anyone wishing to question the validity of any of the provisions within this order should write to the Court of Session within six weeks of 25/01/19. Full details are available on www.clacks.gov.uk or may be examined at Clackmannanshire Council's Offices, Kilncraigs, Alloa, FK10 1EB, and any Council Office/Library, during normal office hours.

THE CLACKMANNANSHIRE COUNCIL
(PARKING SPACES FOR DISABLED PERSONS)
(VARIOUS STREETS, CLACKMANNANSHIRE) (AMENDMENT NO. 2) ORDER 2019

The Clackmannanshire Council has made the above named Amendment Order under Section 32(1) and 35(1) of the Road Traffic Regulation Act 1984 (as amended) on 8 January 2019..

The Order is as published in the Alloa Advertiser 7 November 2018 and will designate the additional sections of road described in the Schedule as parking spaces for disabled persons vehicles. A copy of the order together with a copy of the relative plan is available on www.clacks.gov.uk or may be examined at the Clackmannanshire Council's Offices, Kilncraigs, Alloa, FK10 1EB, or any other Council Office / Library during normal office hours free of charge.

Any person wishing to question the validity of the Order or of any provision contained therein on the grounds that it is not within the powers conferred by the aforesaid Act or that if any requirement therein has not been complied with, may, within six weeks from 25 January 2019, apply to the Court of Session for this purpose.

Garry Dallas
Strategic Director

Clackmannanshire Council, Kilncraigs, ALLOA, FK10 1EB

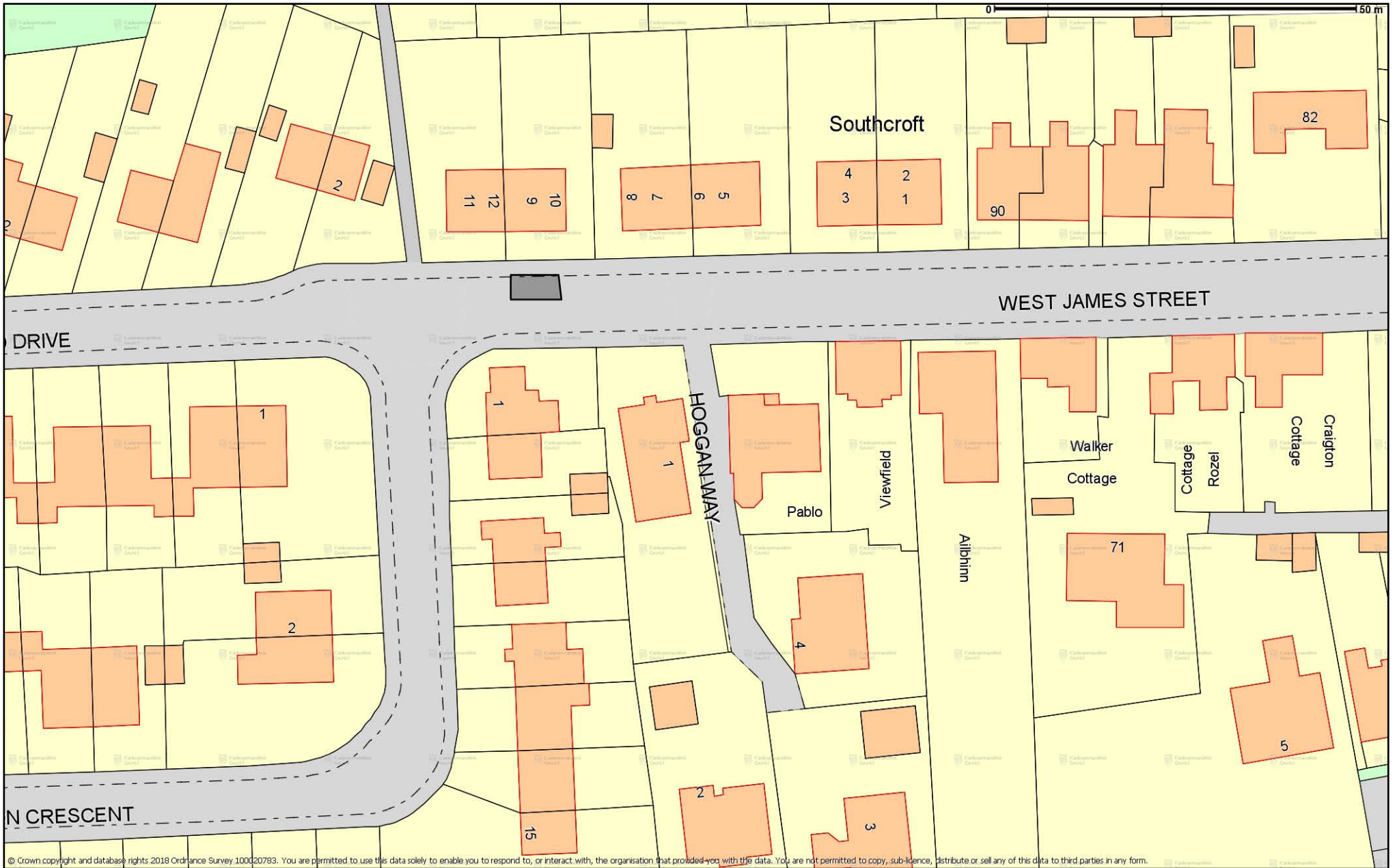
Number	Length of Road	Section
148	Southcroft, Alva	North Side – From a point 1 metres or thereby west of the gable end of number 9, westwards for a distance of 6 metres or thereby.
149	Turret Court, Alloa	South side – From a point 13 metres or thereby west of the gable end of no1. westwards for a distance of 3.5 metres or thereby. At the rear of no.3.
150	Turret Court, Alloa	South side – From a point 13 metres or thereby west of the gable end of no10. westwards for a distance of 3.5 metres or thereby. At the rear of no.12.
151	Branshill Park, Sauchie	North side – Outside number 123, a distance of 3.5 metres or thereby.
152	Branshill Park, Sauchie	North side – outside number 127, a distance of 3.5 metres or thereby.
153	Branshill Park, Sauchie	North side – outside number 128, a distance of 3.5 metres or thereby.
154	Whins Road, Alloa	North Side – From a point 20 metres or thereby south of its junction with Argyll Street, southwards for a distance of 6.6 metres or thereby.
155	Whins Road, Alloa	North side – From a point 38 metres or thereby south of its junction with Argyll Street, southwards for a distance of 6.6 metres or thereby.
156	Main Street, Cambus	South Side - From a point 10 metres or thereby east of its junction with Forth Street, a distance of 6.6 metres or thereby.

THE CLACKMANNANSHIRE COUNCIL
(PARKING SPACES FOR DISABLED PERSONS)
(VARIOUS STREETS, CLACKMANNANSHIRE) (AMENDMENT NO. 2) ORDER 2019

This is the plan referred to as the Clackmannanshire Council (Parking Spaces for Disabled Persons) (Various Streets, Clackmannanshire) (Amendment No. 2) Order 2018, made by Clackmannanshire Council on 8 January 2019.

Garry Dallas
Strategic Director

Clackmannanshire Council
Kilncraigs
ALLOA
FK10 1EB



© Crown copyright and database rights 2018 Ordnance Survey 100020783. You are permitted to use this data solely to enable you to respond to, or interact with, the organisation that provided you with the data. You are not permitted to copy, sub-licence, distribute or sell any of this data to third parties in any form.

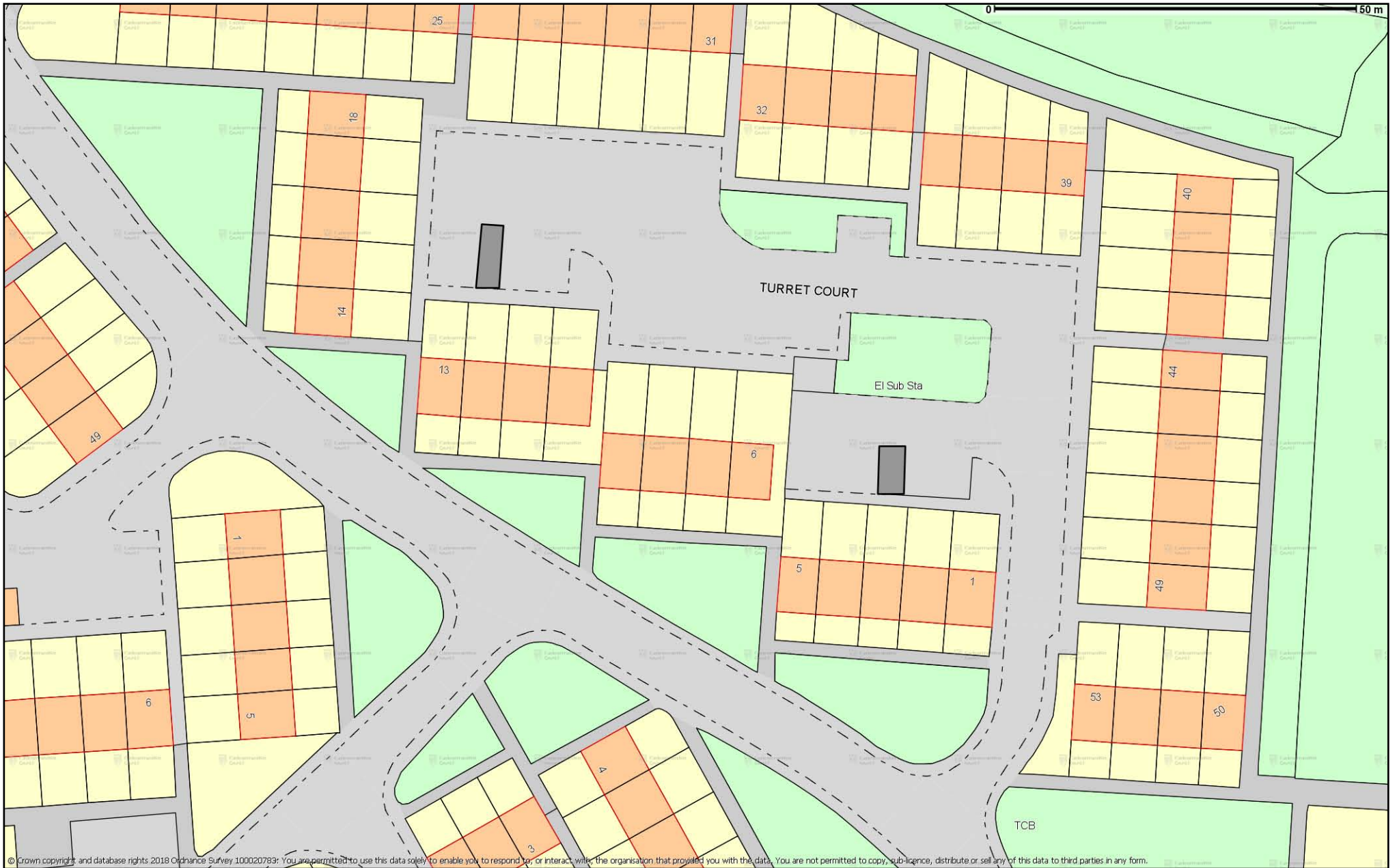
© Crown copyright and database rights 2018 Ordnance Survey 100020783. You are permitted to use this data solely to enable you to respond to, or interact with, the organisation that provided you with the data. You are not permitted to copy, sub-licence, distribute or sell any of this data to third parties in any form.

Scale 1:714



Disabled parking bay
Southcroft, Alva





© Crown copyright and database rights 2018 Ordnance Survey 100020783. You are permitted to use this data solely to enable you to respond to, or interact with, the organisation that provided you with the data. You are not permitted to copy, sub-licence, distribute or sell any of this data to third parties in any form.

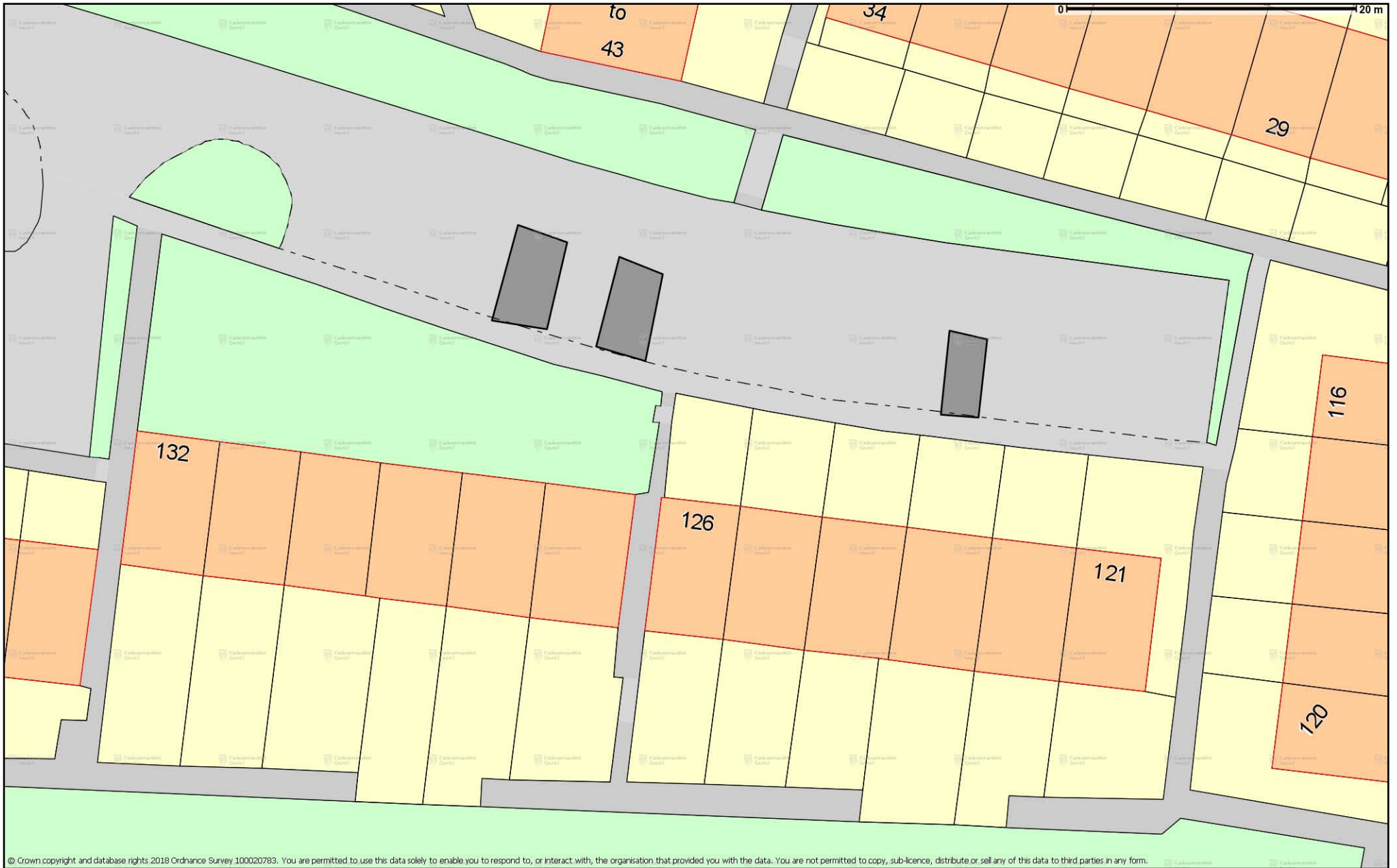
© Crown copyright and database rights 2018 Ordnance Survey 100020783. You are permitted to use this data solely to enable you to respond to, or interact with, the organisation that provided you with the data. You are not permitted to copy, sub-licence, distribute or sell any of this data to third parties in any form.

Scale 1:714



Disabled Parking Bay
Turret Court, Alloa





© Crown copyright and database rights 2018 Ordnance Survey 100020783. You are permitted to use this data solely to enable you to respond to, or interact with, the organisation that provided you with the data. You are not permitted to copy, sub-licence, distribute or sell any of this data to third parties in any form.

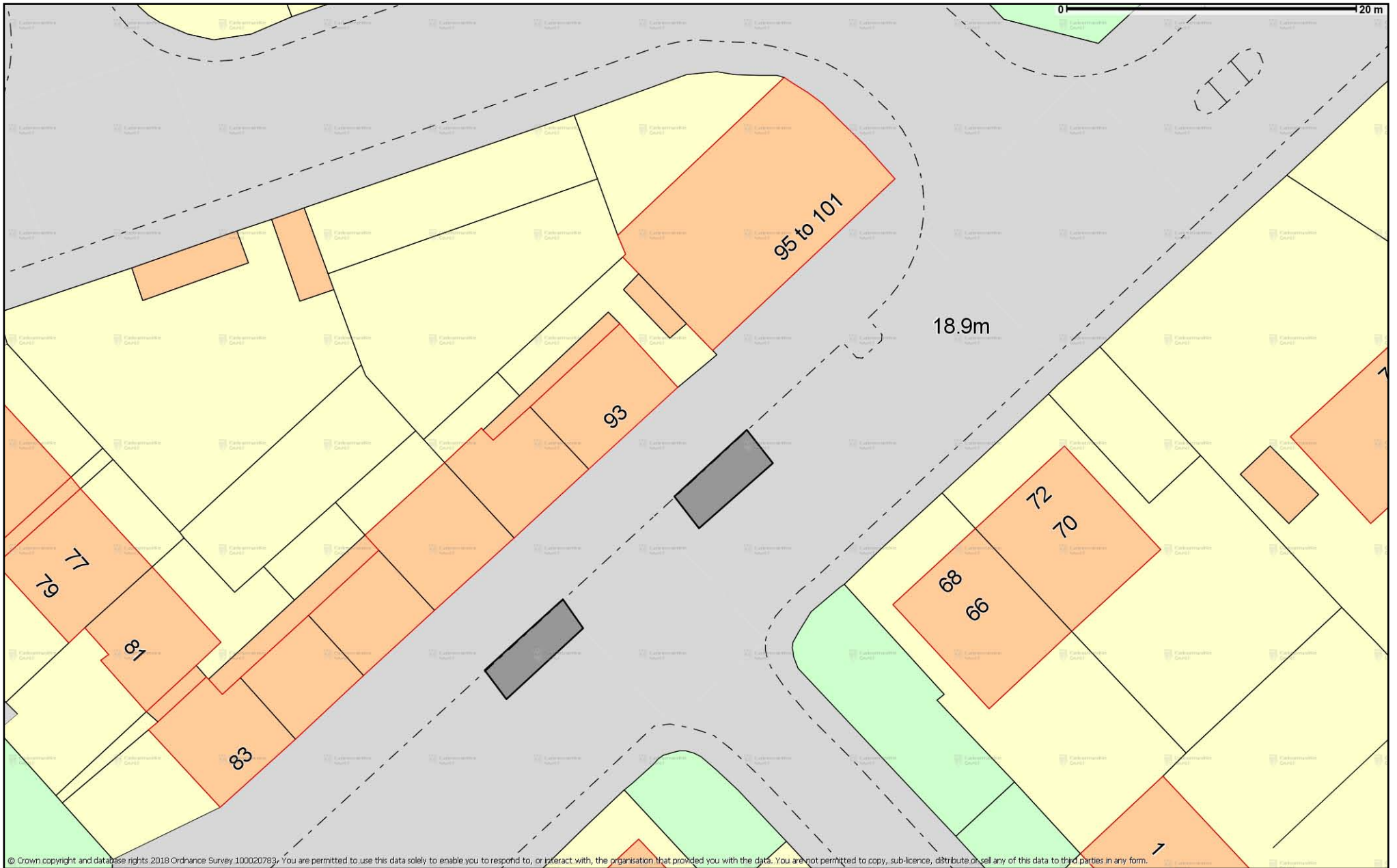
© Crown copyright and database rights 2018 Ordnance Survey 100020783. You are permitted to use this data solely to enable you to respond to, or interact with, the organisation that provided you with the data. You are not permitted to copy, sub-licence, distribute or sell any of this data to third parties in any form.

Scale 1:357



Disabled Parking Bays
Branshill Park, Sauchie

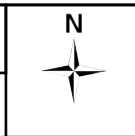




© Crown copyright and database rights 2018 Ordnance Survey 100020783. You are permitted to use this data solely to enable you to respond to, or interact with, the organisation that provided you with the data. You are not permitted to copy, sub-licence, distribute or sell any of this data to third parties in any form.

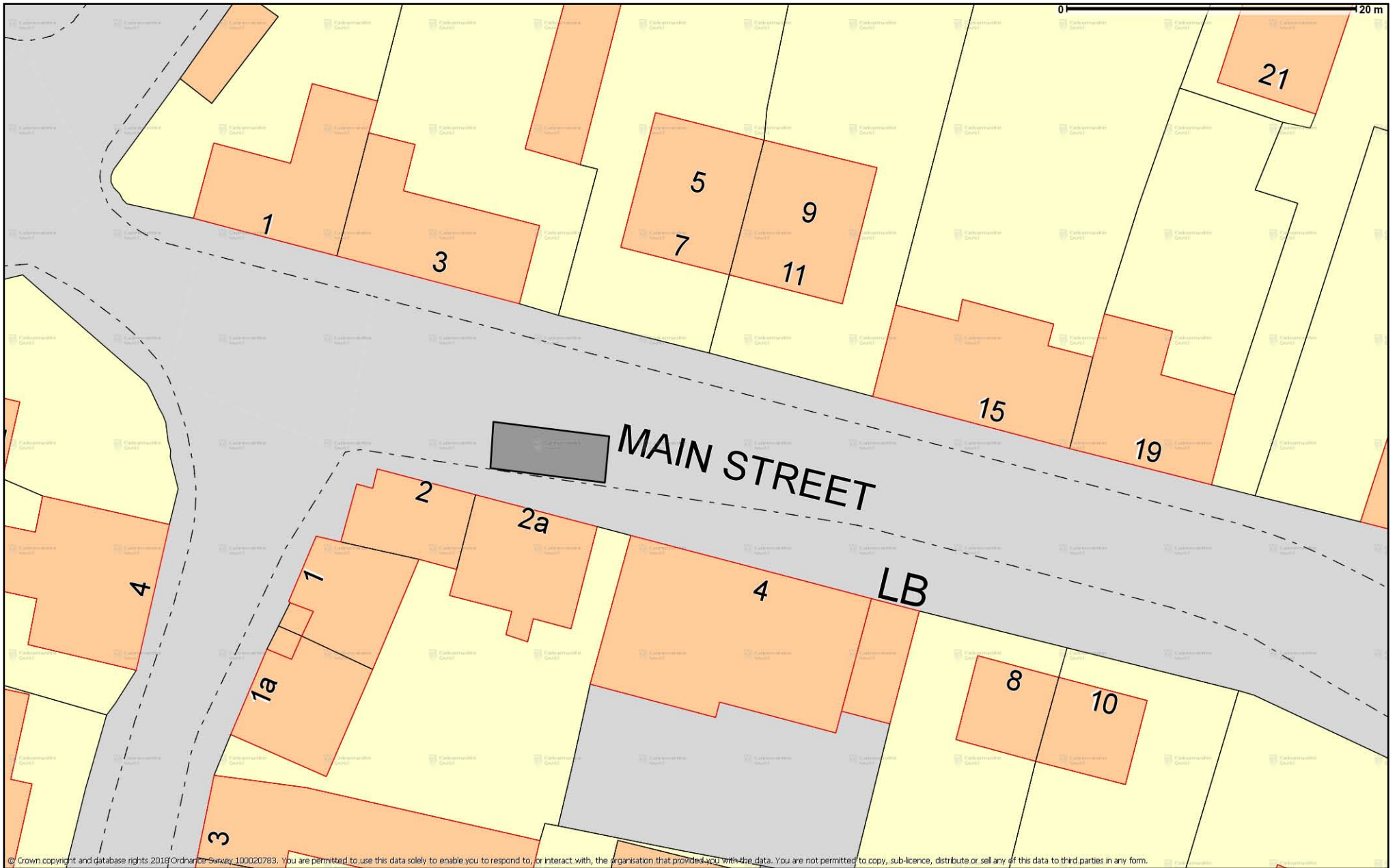
© Crown copyright and database rights 2018 Ordnance Survey 100020783. You are permitted to use this data solely to enable you to respond to, or interact with, the organisation that provided you with the data. You are not permitted to copy, sub-licence, distribute or sell any of this data to third parties in any form.

Scale 1:357



Disabled Parking
Whins Road, Alloa





© Crown copyright and database rights 2018 Ordnance Survey 100020783. You are permitted to use this data solely to enable you to respond to, or interact with, the organisation that provided you with the data. You are not permitted to copy, sub-licence, distribute or sell any of this data to third parties in any form.

© Crown copyright and database rights 2018 Ordnance Survey 100020783. You are permitted to use this data solely to enable you to respond to, or interact with, the organisation that provided you with the data. You are not permitted to copy, sub-licence, distribute or sell any of this data to third parties in any form.

Scale 1:357



Main Street, Cambus
Disabled Parking Bay

