



**(ALLOA HALF MARATHON)  
(TEMPORARY PROHIBITION OF TURNING) ORDER 2018**

The Clackmannanshire Council, in exercise of the powers conferred on them by Section 14 of the Road Traffic Regulation Act 1984 as amended by the Road Traffic (Temporary Restrictions) Act 1991 and of all other powers enabling them in that behalf, hereby make the following Order.

1. This Order may be cited as "The Clackmannanshire Council (Alloa Half Marathon) (Temporary Prohibition of Turning) Order 2018" and notwithstanding the date hereof, the Schedule shall come into operation at 0900 hours on Sunday 18<sup>th</sup> March 2018 and will remain in operation until 1200 hours on that day.
  
2. The effect of this Order shall be to prohibit vehicles:-

From turning in the sections described in the schedule hereto to facilitate the safe passage of participants in the Alloa Half Marathon during the period from 0900 hours until 1200 hours on Sunday 18<sup>th</sup> March 2018.

**DATED THIS TWENTY-FOURTH DAY OF JANUARY, TWO THOUSAND AND EIGHTEEN**

Garry Dallas  
**Executive Director**

Clackmannanshire Council, Kilncraigs, ALLOA, FK10 1EB

<b>SCHEDULE</b>	
<b>List of Roads</b>	<b>Section of road over which LEFT turning will be prohibited from 0900 hours until 1200 hours on Sunday 18<sup>th</sup> March 2018.</b>
Devon Valley Drive, Sauchie	At the junction of Devon Valley Drive, Sauchie with A908 Alloa Road, Sauchie.
Greygoran, Sauchie	At the junction of Greygoran, Sauchie with A908 Main Street, Sauchie.
Craigview, Sauchie	At the junction of Craigview, Sauchie with A908 Main Street, Sauchie.
Main Street, Sauchie (U)	At the junction of Main Street, Sauchie (U) with A908 Main Street, Sauchie.
Craigbank, Sauchie	At the junction of Craigbank, Sauchie with A908 Main Street, Sauchie.
Murray Square, Tillicoultry	At the junction of Murray Square, Tillicoultry with A91 High Street, Tillicoultry.
Bakery Lane, Tillicoultry	At the junction of Bakery Lane, Tillicoultry with A91 High Street, Tillicoultry.
Bank Street, Tillicoultry	At the junction of Bank Street, Tillicoultry with A91 High Street, Tillicoultry.
Institution Place, Tillicoultry	At the junction of Institution Place, Tillicoultry with A91 High Street, Tillicoultry.
Park Street, Tillicoultry	At the junction of Park Street, Tillicoultry with A91 High Street, Tillicoultry.
Lower Mill Street, Tillicoultry	At the junction of Lower Mill Street, Tillicoultry with A91 High Street, Tillicoultry.
Park Avenue, Tillicoultry	At the junction of Park Avenue, Tillicoultry with A91 High Street, Tillicoultry.
Fishery Access Road	At the Fishery Access Road with A91 Alva to Tillicoultry.

Shavelhaugh Loan, Alva	At the junction of Shavelhaugh Loan, Alva with A91 East Stirling Street, Alva.
Industrial Estate Access, Alva	At the junction of Industrial Estate Access, Alva with A91 East Stirling Street, Alva.
Norton Street, Alva	At the junction of Norton Street, Alva with A91 East Stirling Street, Alva.
Brook Street, Alva	At the junction of Brook Street, Alva with A91 East Stirling Street, Alva.
Lower Cobden Street, Alva	At the junction of Lower Cobden Street, Alva with A91 Stirling Street, Alva.
Lower Queen Street, Alva	At the junction of Lower Queen Street, Alva with A91 Stirling Street, Alva.
Southcroft, Alva	At the junction of Southcroft, Alva with A91 Stirling Street, Alva.
Coblecrook Gardens, Alva	At the junction of Coblecrook Gardens, Alva with A91 Stirling Street, Alva.
Parkgate, Alva	At the junction of Parkgate, Alva with A91 Stirling Street, Alva.
Blairdenon Road, Alva	At the junction of Blairdenon Road, Alva with A91 Stirling Street, Alva.
Industrial Access Road	At the Industrial Access Road with A91 Menstrie to Alva.
<b>List of Roads</b>	<b>Section of road over which RIGHT turning will be prohibited from 0900 hours until 1200 hours on Sunday 18<sup>th</sup> March 2018</b>
Beechwood, Sauchie	At the junction of Beechwood, Sauchie with A908, Main Street, Sauchie.
Burnbrae, Sauchie	At the junction of Burnbrae, Sauchie with A908 Main Street, Sauchie.
Burnee, Fishcross	At the junction of Burnee, Fishcross with A908 Alloa Road, Fishcross.
Car Park at Library, Sauchie	At the junction of Car Park at Library, Sauchie with A908 Main Street, Sauchie.
Holton Square, Sauchie	At the junction of Holton Square, Sauchie with A908 Main Street, Sauchie.
Lawswell / Alloa Road, Fishcross	At the junction of Lawswell / Alloa Road, Fishcross with A908 Alloa Road, Fishcross.
Schaw Court, Sauchie	At the junction of Schaw Court, Sauchie with A908 Main Street, Sauchie.
Schawpark Golf Club, Sauchie	At the junction of Schawpark Golf Club, Sauchie with A908 Main Street, Sauchie.
Hill Street, Tillicoultry	At the junction of Hill Street, Tillicoultry with A91 High Street, Tillicoultry.
Hamilton Street, Tillicoultry	At the junction of Hamilton Street, Tillicoultry with A91 High Street, Tillicoultry.
Ochil Street, Tillicoultry	At the junction of Ochil Street, Tillicoultry with A91 High Street, Tillicoultry.
Stirling Street, Tillicoultry	At the junction of Stirling Street, Tillicoultry with A91 High Street, Tillicoultry.
Union Street, Tillicoultry	At the junction of Union Street, Tillicoultry with A91 High Street, Tillicoultry.
Primrose Place, Tillicoultry	At the junction of Primrose Place, Tillicoultry with A91 High Street, Tillicoultry.
Uppermill Street, Tillicoultry	At the junction of Uppermill Street, Tillicoultry with A91 High Street, Tillicoultry.
Golf View, Tillicoultry	At the junction of Golf View, Tillicoultry with A91 High Street, Tillicoultry.
Woodlands House Access Road, Alva	At the junction of Woodlands House Access Road, Alva with A91 East Stirling Street, Alva.
Burnside Farm Road, Alva	At the junction of Burnside Farm Road, Tillicoultry with A91 East Stirling Street, Alva.
Dickies Wells, Alva	At the junction of Dickies Wells, Alva with A91 East Stirling Street, Alva.
The Cochranes, Alva	At the junction of The Cochranes, Alva with A91 East Stirling Street, Alva.
Croftshaw Road, Alva	At the junction of Croftshaw Road, Alva with A91 East Stirling Street, Alva.
Brook Street, Alva	At the junction of Brook Street, Alva with A91 Stirling Street, Alva.
Upper Queen Street, Alva	At the junction of Upper Queen Street, Alva with A91 Stirling Street, Alva.
Copland Place, Alva	At the junction of Copland Place, Alva with A91 Stirling Street, Alva.
Mill Trail entrance, Alva	At the junction of Mill Trail entrance, Alva with A91 Stirling Street, Alva.
Cochrane Park entrance, Alva	At the junction with Cochrane Park entrance, Alva with A91 Stirling Street, Alva.
Grodwell Drive, Alva	At the junction of Grodwell Drive, Alva with A91 Stirling Street, Alva.
Balquharn Farm Access	At the junction of Balquharn Farm Access road with A91 Menstrie to Alva.
Victoria Terrace, Menstrie	At the junction of Victoria Terrace, Menstrie with A91 Menstrie to Alva.
<b>Alternative Route</b>	<b>Local traffic diversion routes will be signposted.</b>

**THE CLACKMANNANSHIRE COUNCIL**  
**(ALLOA HALF MARATHON)**  
**(TEMPORARY ROAD CLOSURE) ORDER 2018**

**STATEMENT OF REASONS FOR MAKING THE ORDER**

The order is necessary to facilitate the safe passage of participants in the Alloa Half Marathon.

Garry Dallas  
**Executive Director**

Clackmannanshire Council  
Kilncraigs  
ALLOA  
FK10 1EB

## **The Clackmannanshire Council (Alloa Half Marathon) (Temporary Road Closure) Order 2018**

The Council has made "The Clackmannanshire Council (Alloa Half Marathon) (Temporary Road Closure) Order 2018, under the Road Traffic Regulation Act 1984 (as amended) on 24<sup>th</sup> January 2018: to prohibit **LEFT turning** on the sections of road from **Devon Valley Drive, Sauchie** (at the junction of Devon Valley Drive, Sauchie with A908, Alloa Road, Sauchie), **Greygoran, Sauchie** (at the junction of Greygoran, Sauchie with A908 Main Street, Sauchie), **Craigview, Sauchie** (at the junction of Craigview, Sauchie with A908 Main Street, Sauchie), **Main Street, Sauchie (U)** (at the junction of Main Street, Sauchie (U) with A908 Main Street, Sauchie), **Craigbank, Sauchie** (at the junction of Craigbank, Sauchie with A908 Main Street, Sauchie), **Murray Square, Tillicoultry** (at the junction of Murray Square, Tillicoultry with A91 High Street, Tillicoultry), **Bakery Lane, Tillicoultry** (at the junction of Bakery Lane, Tillicoultry with A91 High Street, Tillicoultry), **Bank Street, Tillicoultry** (at the junction of Bank Street, Tillicoultry with A91 High Street, Tillicoultry), **Institution Place, Tillicoultry** (at the junction of Institution Place, Tillicoultry with A91 High Street, Tillicoultry), **Park Street, Tillicoultry** (at the junction of Park Street, Tillicoultry with A91 High Street, Tillicoultry), **Lower Mill Street, Tillicoultry** (at the junction of Lower Mill Street, Tillicoultry with A91 High Street, Tillicoultry), **Park Avenue, Tillicoultry** (at the junction of Park Avenue, Tillicoultry with A91 High Street, Tillicoultry), **Fishery Access Road** (at the Fishery Access Road with A91 Alva to Tillicoultry), **Shavelhaugh Loan, Alva** (at the junction of Shavelhaugh Loan, Alva with A91 East Stirling Street, Alva), **Industrial Estate Access, Alva** (at the junction of Industrial Estate Access, Alva with A91 East Stirling Street, Alva), **Norton Street, Alva** (at the junction of Norton Street, Alva with A91 East Stirling Street, Alva), **Brook Street, Alva** (at the junction of Brook Street, Alva with A91 East Stirling Street, Alva), **Lower Cobden Street, Alva** (at the junction of Lower Cobden Street, Alva with A91 Stirling Street, Alva), **Lower Queen Street, Alva** (at the junction of Lower Queen Street, Alva with A91 Stirling Street, Alva), **Southcroft, Alva** (at the junction of Southcroft, Alva with A91 Stirling Street, Alva), **Coblecrook Gardens, Alva** (at the junction of Coblecrook Gardens, Alva with A91 Stirling Street, Alva), **Parkgate, Alva** (at the junction of A91 Stirling Street, Alva), **Blairdenon Road, Alva** (at the junction of Blairdenon Road, Alva with A91 Stirling Street, Alva), **Industrial Place, Tillicoultry** (at the Industrial Access Road with A91 Menstrie to Alva.

The section of road over which **RIGHT turning** will be prohibited from **Beechwood, Sauchie** (at the junction of Beechwood, Sauchie with A908 Main Street, Sauchie), **Burnbrae, Sauchie** (at the junction of Burnbrae, Sauchie with A908 Main Street, Sauchie), **Burnee, Fishcross** (at the junction of Burnee, Fishcross with A908 Alloa Road, Fishcross), **Car Park at Library, Sauchie** (at the junction of Car Park at Library, Sauchie with A908 Main Street, Sauchie), **Holton Square, Sauchie** (at the junction of Holton Square with A908 Main Street, Sauchie), **Lawswell / Alloa Road, Fishcross** (at the junction of Lawswell / Alloa Road, Fishcross with A908 Alloa Road, Fishcross), **Schaw Court, Sauchie** (at the junction of Schaw Court, Sauchie with A908 Main Street, Sauchie), **Schawpark Golf Club, Sauchie** (at the junction of Schawpark Golf Club, Sauchie with A908 Main Street, Sauchie), **Hill Street, Tillicoultry** (at the junction of Hill Street, Tillicoultry with A91 High Street, Tillicoultry), **Hamilton Street, Tillicoultry** (at the junction of Hamilton Street, Tillicoultry with A91 High Street, Tillicoultry), **Ochil Street, Tillicoultry** (at the junction of Ochil Street, Tillicoultry with A91 High Street, Tillicoultry), **Stirling Street, Tillicoultry** (at the junction of Stirling Street, Tillicoultry with A91 High Street, Tillicoultry), **Union Street, Tillicoultry** (at the junction of Union Street, Tillicoultry with A91 High Street, Tillicoultry), **Primrose Place, Tillicoultry** (at the junction of

Primrose Place, Tillicoultry with A91 High Street, Tillicoultry), **Uppermill Street, Tillicoultry** (at the junction with Uppermill Street, Tillicoultry with A91 High Street, Tillicoultry), **Golf View, Tillicoultry** (at the junction of Golf View, Tillicoultry with A91 High Street, Tillicoultry), **Woodlands House Access Road, Alva** (at the junction of Woodlands House Access Road, Alva with A91 East Stirling Street, Alva), **Burnside Farm Road, Alva** (at the junction of Burnside Farm Road, Tillicoultry with A91 East Stirling Street, Alva), **Dickies Wells, Alva** (at the junction with Dickies Wells, Alva with A91 East Stirling Street, Alva), **The Cochranes, Alva** (at the junction of The Cochranes, Alva with A91 East Stirling Street, Alva), **Croftshaw Road, Alva** (at the junction of Croftshaw Road, Alva with A91 East Stirling Street, Alva), **Brook Street, Alva** (at the junction of Brook Street, Alva with A91 East Stirling Street, Alva), **Upper Queen Street, Alva** (at the junction of Upper Queen Street, Alva with A91 Stirling Street, Alva), **Copland Place, Alva** (at the junction of Copland Place, Alva with A91 Stirling Street, Alva), **Mill Trail entrance, Alva** (at the junction of Mill Trail entrance, Alva with A91 Stirling Street, Alva), **Cochrane Park entrance, Alva** (at the junction of Cochrane Park entrance, Alva with A91 Stirling Street, Alva), **Grodwell Drive, Alva** (at the junction of Grodwell Drive, Alva with A91 Stirling Street, Alva), **Balquharn Farm Access** (at the junction to Balquharn Farm Access road with A91 Menstrie to Alva), **Victoria Terrace, Menstrie** (at the junction of Victoria Terrace, Menstrie with A91 Menstrie to Alva).

The order runs from 0900 hours until 1200 hours on Sunday 18<sup>th</sup> March 2018. The works are necessary to facilitate the safe passage of participants in the Alloa Half Marathon. Full details are available on [www.clacks.gov.uk](http://www.clacks.gov.uk) or may be examined at Clackmannanshire Council's Offices, Kilncraigs, Alloa, FK10 1EB, and any Council Office/Library, during normal office hours.

**THE CLACKMANNANSHIRE COUNCIL**  
**(ALLOA HALF MARATHON)**  
**(TEMPORARY ROAD CLOSURE) ORDER 2018**

The Clackmannanshire Council has made the above named Order under Section 14 of the Road Traffic Regulation Act 1984 (as amended) on 24<sup>th</sup> January 2018.

The effect of this Order shall be to prohibit vehicles:-

From turning in the sections as described in the schedule hereto to facilitate the safe passage of participants in the Alloa Half Marathon during the period from 0900 hours until 1200 hours on Sunday 18<sup>th</sup> March 2018.

A copy of the Order, together with a copy of the relative plan, is available on [www.clacks.gov.uk](http://www.clacks.gov.uk) or may be examined at Clackmannanshire Council's Offices, Kilncraigs, Alloa, FK10 1EB, and any Council Office/Library, during normal office hours free of charge.

Garry Dallas  
**Executive Director**

Clackmannanshire Council  
 Kilncraigs  
 ALLOA  
 FK10 1EB

<b>SCHEDULE</b>	
<b>List of Roads</b>	<b>Section of road over which LEFT turning will be prohibited from 0900 hours until 1200 hours on Sunday 18<sup>th</sup> March 2018.</b>
Devon Valley Drive, Sauchie	At the junction of Devon Valley Drive, Sauchie with A908 Alloa Road, Sauchie.
Greygoran, Sauchie	At the junction of Devon Valley Drive, Sauchie with A908 Main Street, Sauchie.
Craigview, Sauchie	At the junction of Craigview, Sauchie with A908 Main Street, Sauchie.
Main Street, Sauchie (U)	At the junction of Main Street, Sauchie (U) with A908 Main Street, Sauchie.
Craigbank, Sauchie	At the junction of Craigbank, Sauchie with A908 Main Street, Sauchie.
Murray Square, Tillicoultry	At the junction of Murray Square, Tillicoultry with A91 High Street, Tillicoultry.
Bakery Lane, Tillicoultry	At the junction of Bakery Lane, Tillicoultry with A91 High Street, Tillicoultry.
Bank Street, Tillicoultry	At the junction of Bank Street, Tillicoultry with A91 High Street, Tillicoultry.
Institution Place, Tillicoultry	At the junction of Institution Place, Tillicoultry with A91 High Street, Tillicoultry.
Park Street, Tillicoultry	At the junction of Park Street, Tillicoultry with A91 High Street, Tillicoultry.
Lower Mill Street, Tillicoultry	At the junction of Lower Mill Street, Tillicoultry with A91 High Street, Tillicoultry.
Park Avenue, Tillicoultry	At the junction of Park Avenue, Tillicoultry with A91 High Street, Tillicoultry.
Fishery Access Road	At the Fishery Access Road with A91 Alva to Tillicoultry.
Shavelhaugh Loan, Alva	At the junction of Shavelhaugh Loan, Alva with A91 East Stirling Street, Alva.
Industrial Estate Access, Alva	At the junction of Industrial Estate Access, Alva with A91 East Stirling Street, Alva.
Norton Street, Alva	At the junction of Norton Street, Alva with A91 East Stirling Street, Alva.

Brook Street, Alva	At the junction of Brook Street, Alva with A91 East Stirling Street, Alva.
Lower Cobden Street, Alva	At the junction of Lower Cobden Street, Alva with A91 Stirling Street, Alva.
Lower Queen Street, Alva	At the junction of Lower Queen Street, Alva with A91 Stirling Street, Alva.
Southcroft, Alva	At the junction of Southcroft, Alva with A91 Stirling Street, Alva.
Coblecrook Gardens, Alva	At the junction of Coblecrook Gardens, Alva with A91 Stirling Street, Alva.
Parkgate, Alva	At the junction of Parkgate, Alva with A91 Stirling Street, Alva.
Blairdenon Road, Alva	At the junction of Blairdenon Road, Alva with A91 Stirling Street, Alva.
Industrial Access Road	At the Industrial Access Road with A91 Menstrie to Alva.
<b>List of Roads</b>	<b>Section of road over which RIGHT turning will be prohibited from 0900 hours until 1200 hours on Sunday 18<sup>th</sup> March 2018</b>
Beechwood, Sauchie	At the junction of Beechwood, Sauchie with A908, Main Street, Sauchie.
Burnbrae, Sauchie	At the junction of Burnbrae, Sauchie with A908 Main Street, Sauchie.
Burnee, Fishcross	At the junction of Burnee, Fishcross with A908 Alloa Road, Fishcross.
Car Park at Library, Sauchie	At the junction of Car Park at Library, Sauchie with A908 Main Street, Sauchie.
Holton Square, Sauchie	At the junction of Holton Square, Sauchie with A908 Main Street, Sauchie.
Lawswell / Alloa Road, Fishcross	At the junction of Lawswell / Alloa Road, Fishcross with A908 Alloa Road, Fishcross.
Schaw Court, Sauchie	At the junction of Schaw Court, Sauchie with A908 Main Street, Sauchie.
Schawpark Golf Club, Sauchie	At the junction of Schawpark Golf Club, Sauchie with A908 Main Street, Sauchie.
Hill Street, Tillicoultry	At the junction of Hill Street, Tillicoultry with A91 High Street, Tillicoultry.
Hamilton Street, Tillicoultry	At the junction of Hamilton Street, Tillicoultry with A91 High Street, Tillicoultry.
Ochil Street, Tillicoultry	At the junction of Ochil Street, Tillicoultry with A91 High Street, Tillicoultry.
Stirling Street, Tillicoultry	At the junction of Stirling Street, Tillicoultry with A91 High Street, Tillicoultry.
Union Street, Tillicoultry	At the junction of Union Street, Tillicoultry with A91 High Street, Tillicoultry.
Primrose Place, Tillicoultry	At the junction of Primrose Place, Tillicoultry with A91 High Street, Tillicoultry.
Uppermill Street, Tillicoultry	At the junction of Uppermill Street, Tillicoultry with A91 High Street, Tillicoultry.
Golf View, Tillicoultry	At the junction of Golf View, Tillicoultry with A91 High Street, Tillicoultry.
Woodlands House Access Road, Alva	At the junction of Woodlands House Access Road, Alva with A91 East Stirling Street, Alva.
Burnside Farm Road, Alva	At the junction of Burnside Farm Road, Tillicoultry with A91 East Stirling Street, Alva.
Dickies Wells, Alva	At the junction of Dickies Wells, Alva with A91 East Stirling Street, Alva.
The Cochranes, Alva	At the junction of The Cochranes, Alva with A91 East Stirling Street, Alva.
Croftshaw Road, Alva	At the junction of Croftshaw Road, Alva with A91 East Stirling Street, Alva.
Brook Street, Alva	At the junction of Brook Street, Alva with A91 Stirling Street, Alva.
Upper Queen Street, Alva	At the junction of Upper Queen Street, Alva with A91 Stirling Street, Alva.
Copland Place, Alva	At the junction of Copland Place, Alva with A91 Stirling Street, Alva.
Mill Trail entrance, Alva	At the junction of Mill Trail entrance, Alva with A91 Stirling Street, Alva.
Cochrane Park entrance, Alva	At the junction with Cochrane Park entrance, Alva with A91 Stirling Street, Alva.
Grodwell Drive, Alva	At the junction of Grodwell Drive, Alva with A91 Stirling Street, Alva.
Balquharn Farm Access	At the junction of Balquharn Farm Access road with A91 Menstrie to Alva.
Victoria Terrace, Menstrie	At the junction of Victoria Terrace, Menstrie with A91 Menstrie to Alva.
<b>Alternative Route</b>	<b>Local traffic diversion routes will be signposted.</b>

**THE CLACKMANNANSHIRE COUNCIL**  
**(ALLOA HALF MARATHON)**  
**(TEMPORARY ROAD CLOSURE) ORDER 2018**

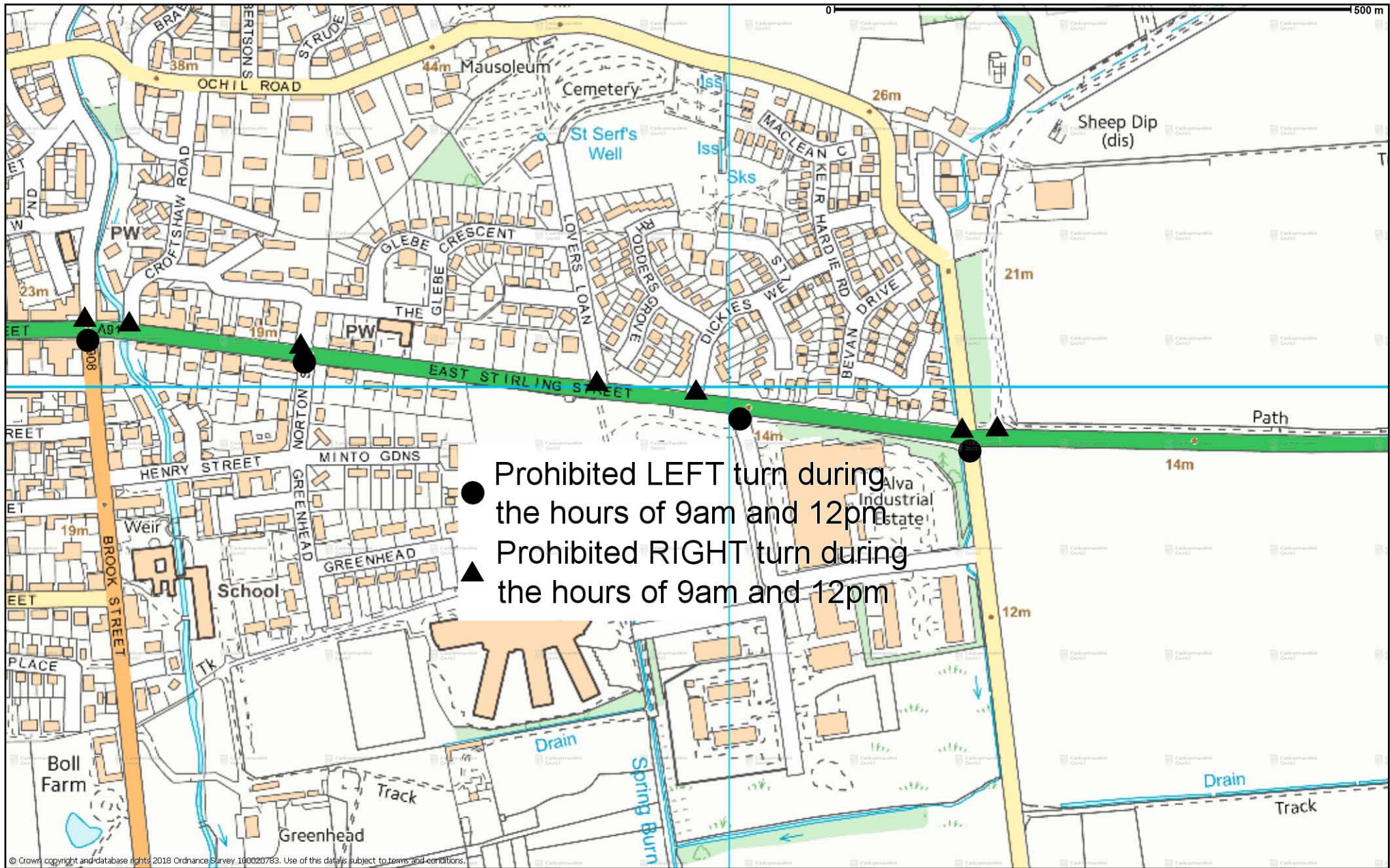
This is the plan referred to in the Clackmannanshire Council (Alloa Half Marathon) (Temporary Road Closure) Order 2018.

Made by Clackmannanshire Council on 24<sup>th</sup> January 2018.

Garry Dallas  
**Executive Director**

Clackmannanshire Council  
Kilncraigs  
ALLOA  
FK10 1EB





© Crown copyright and database rights 2018 Ordnance Survey 100020783. You are permitted to use this data solely to enable you to respond to, or interact with, the organisation that provided you with the data. You are not permitted to copy, sub-licence, distribute or sell any of this data to third parties in any form.

Scale 1:5000



### Alloa Half Marathon

Temporary Prohibition of Turning Alva



**Clackmannanshire Council**



© Crown copyright and database rights 2018 Ordnance Survey 100020783. You are permitted to use this data solely to enable you to respond to, or interact with, the organisation that provided you with the data. You are not permitted to copy, sub-licence, distribute or sell any of this data to third parties in any form.

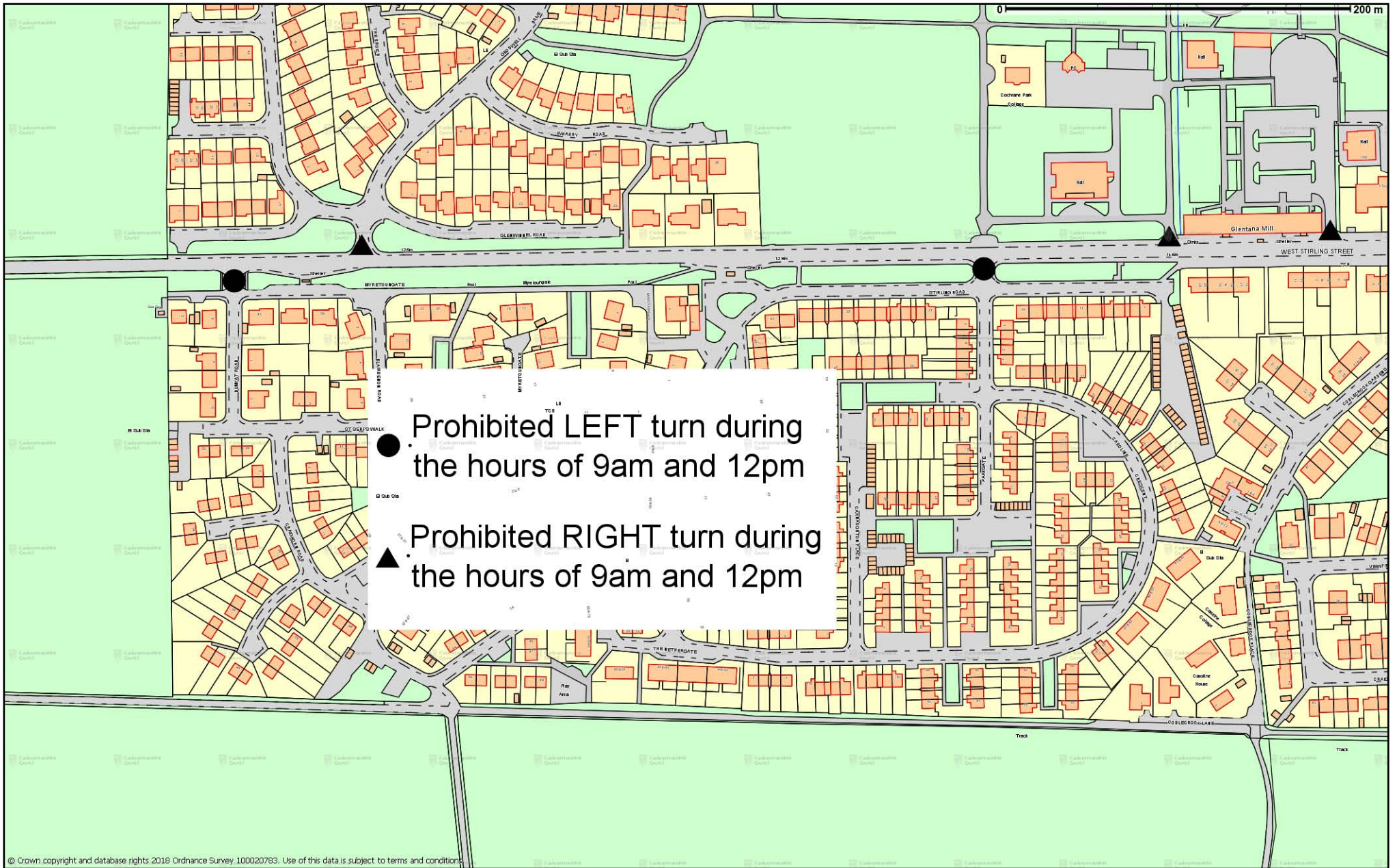
Scale 1:3000



**Alloa Half Marathon**  
**Temporary Prohibition of Turning Alva**



**Clackmannanshire Council**



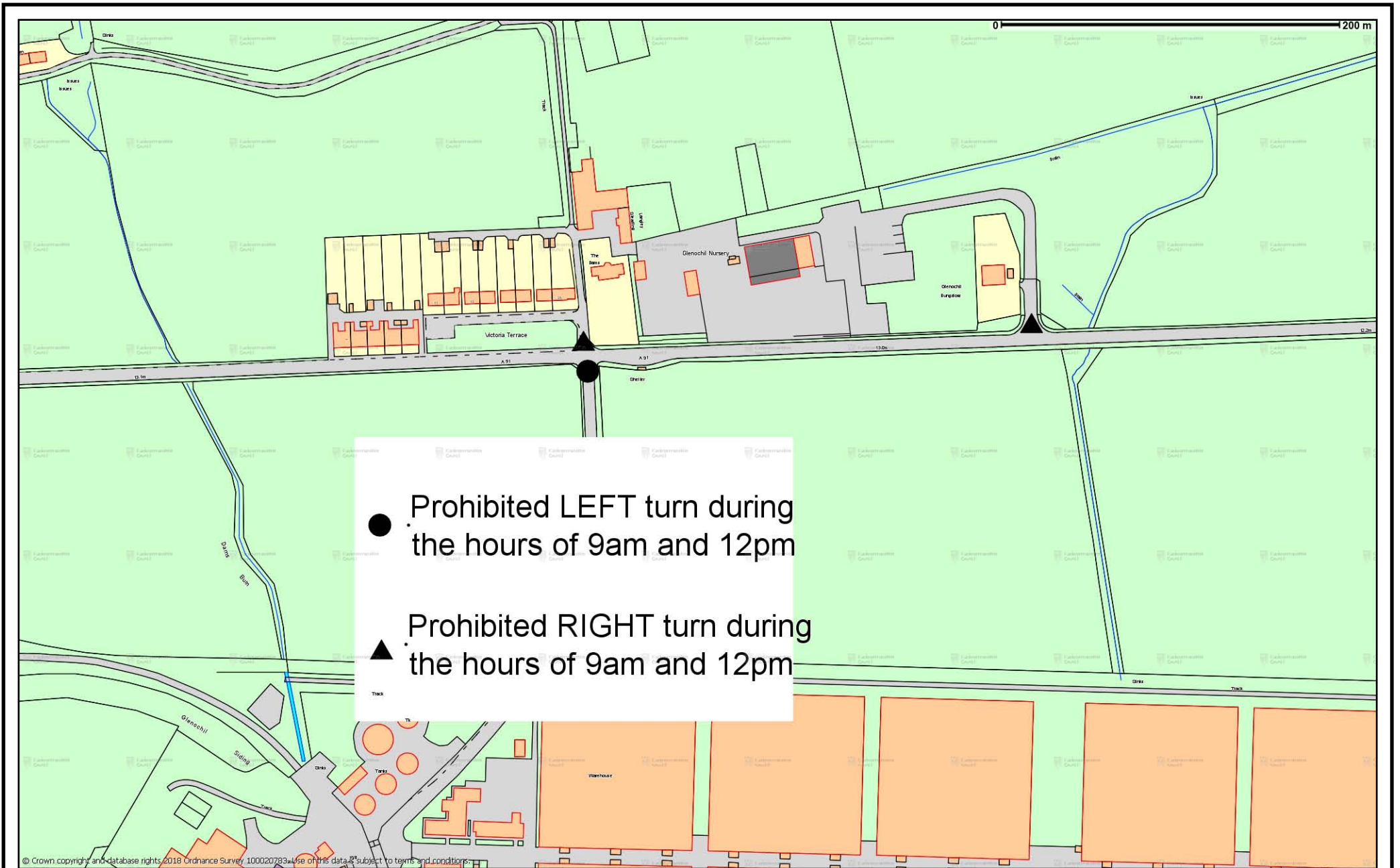
© Crown copyright and database rights 2018 Ordnance Survey 100020783. You are permitted to use this data solely to enable you to respond to, or interact with, the organisation that provided you with the data. You are not permitted to copy, sub-licence, distribute or sell any of this data to third parties in any form.

Scale 1:3000



**Alloa Half Marathon**  
 Temporary Prohibition of Turning Alva





© Crown copyright and database rights 2018 Ordnance Survey 100020783. Use of this data is subject to terms and conditions. You are permitted to use this data solely to enable you to respond to, or interact with, the organisation that provided you with the data. You are not permitted to copy, sub-licence, distribute or sell any of this data to third parties in any form.

Scale 1:3000



**Alloa Half Marathon**

Temporary Prohibition of Turning East of Menstrie



**Clackmannanshire Council**



● Prohibited LEFT turn during the hours of 9am to 12pm

▲ Prohibited RIGHT turn during the hours of 9am to 12pm

© Crown copyright and database rights 2018 Ordnance Survey 100020783. You are permitted to use this data solely to enable you to respond to, or interact with, the organisation that provided you with the data. You are not permitted to copy, sub-licence, distribute or sell any of this data to third parties in any form.

Scale 1:3000

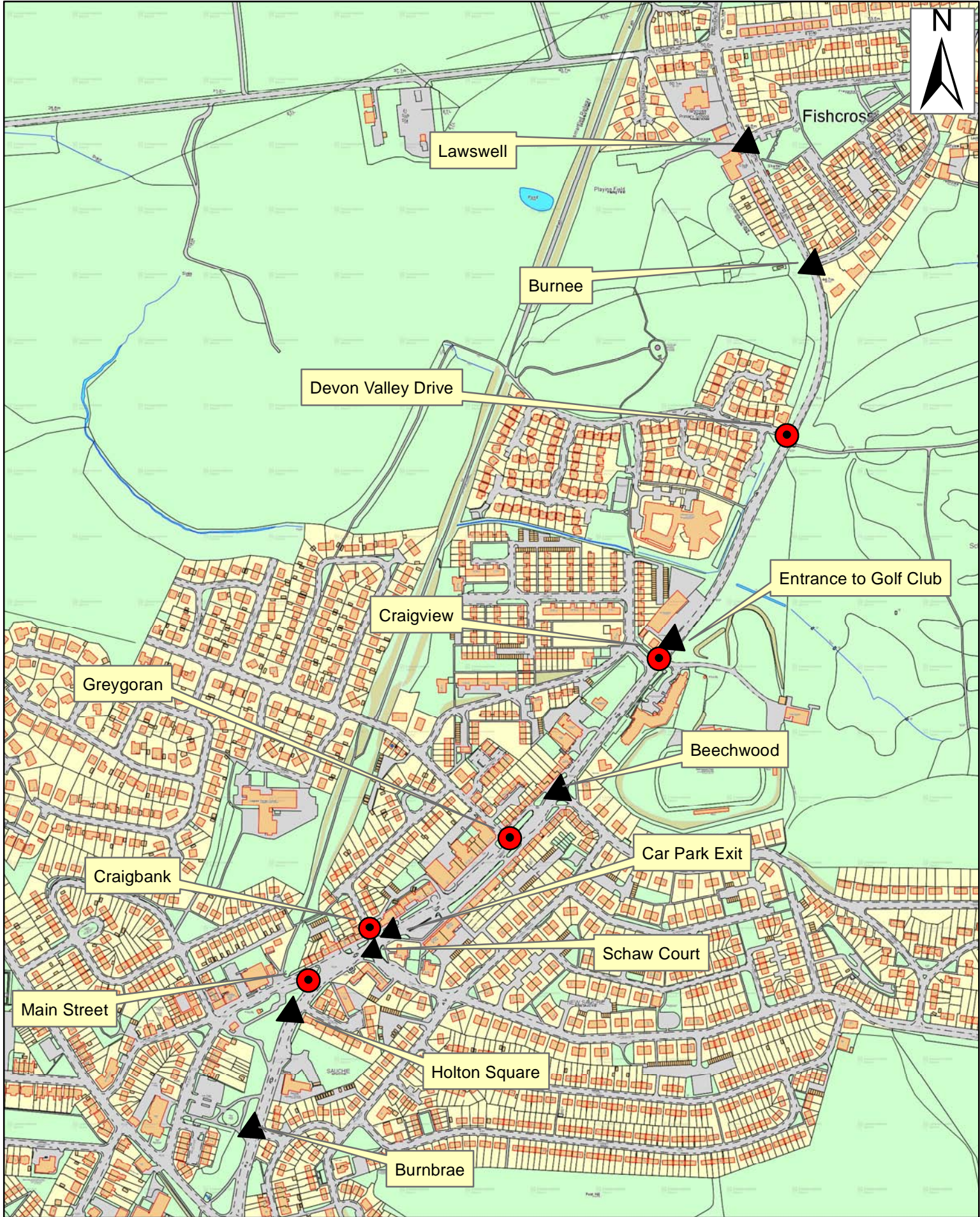


**Alloa Half Marathon**

Temporary Prohibition of Turning Tillicoultry



**Clackmannanshire Council**



DWG\_ALLOAMAR17-3

Scale : NTS  
Paper Size : A4


Date : Jan 2018


Reproduced by permission of Ordnance Survey on behalf of HMSO. © Crown copyright and database right 2018. All rights reserved. Ordnance Survey Licence number 100020783.

 **Clackmannanshire Council**  
[www.clacksweb.org.uk](http://www.clacksweb.org.uk)  
 Services to Communities  
 Kinncraigs  
 Greenside Street  
 Alloa  
 FK10 1EB

Tel: 01259 450 000 Fax: 01259 727 452  
 development\_services@clacks.gov.uk

**Notes**

 Section of road over which left turning will be prohibited during the hours 9am to 12pm Sunday 18th March 2018

 Section of road over which right turning will be prohibited during the hours 9am to 12pm Sunday 18th March 2018