



**(CHURCH STREET, ALLOA)
(TEMPORARY ROAD CLOSURE) ORDER 2014**

The Clackmannanshire Council, in exercise of the powers conferred on them by Section 14 of the Road Traffic Regulation Act 1984 as amended by the Road Traffic (Temporary Restrictions) Act 1991 and of all other powers enabling them in that behalf, hereby make the following Order.

1. This Order may be cited as "The Clackmannanshire Council (Church Street, Alloa) (Temporary Road Closure) Order 2014" and notwithstanding the date hereof shall come into operation on the 11th April 2014.
2. The effect of this Order shall be to close to vehicles:-
The period from 0800 hours on Friday, 11th April 2014 until 1800 hours on Tuesday, 15th April 2014 on the section described in the Schedule attached. The temporary road closure is required for felling of a large Chestnut Tree.

DATED THIS TWENTY FIRST DAY OF MARCH, TWO THOUSAND AND FOURTEEN

Garry Dallas
Director of Services to Communities

Clackmannanshire Council, Greenfield, ALLOA, FK10 2AD

| SCHEDULE | |
|----------------------|---|
| List of Road | Section of road over which temporary road closure is applicable from 0800 hours on Friday 11th April 2014 until 1800 hours on Tuesday 15th April 2014. |
| Church Street, Alloa | From its junction with Marshall, southwards for a distance of 83 metres or thereby. |
| Diversion | Via Glebe Terrace, Ludgate and vice versa. |

THE CLACKMANNANSHIRE COUNCIL
(CHURCH STREET, ALLOA)
(TEMPORARY ROAD CLOSURE) ORDER 2014

STATEMENT OF REASONS FOR MAKING THE ORDER

The order is required for felling of a large Chestnut Tree.

Garry Dallas
Director of Services to Communities

Clackmannanshire Council
Greenfield
ALLOA
FK10 2AD

The Clackmannanshire Council (Church Street, Alloa) (Temporary Road Closure) Order 2014

The Council has made "The Clackmannanshire Council (Church Street, Alloa) (Temporary Road Closure) Order 2014", under the Road Traffic Regulation Act 1984 (as amended) on 21st March 2014: to close to vehicles at Church Street, Alloa from its junction with Marshall, southwards for a distance of 83 metres or thereby. (Diversion: Via Glebe Terrace, Ludgate and vice versa). The order runs from 0800 hours on Friday 11th April 2014 until 1800 hours on Tuesday 15th April 2014 and is required for felling of a large Chestnut Tree. Full details are available on www.clacksweb.org.uk or may be examined at Clackmannanshire Council's Offices, Greenfield, Alloa, FK10 2AD, and any Council Office/Library, during normal office hours.

THE CLACKMANNANSHIRE COUNCIL
(CHURCH STREET, ALLOA)
(TEMPORARY ROAD CLOSURE) ORDER 2014

The Clackmannanshire Council has made the above named Order under Section 14 of the Road Traffic Regulation Act 1984 (as amended) on 21st March 2014.

The effect of this Order shall be to close to vehicles:-

The period from 0800 on Friday 11th April 2014 until 1800 hours on Tuesday 15th April 2014 on the section described in the Schedule attached. The temporary closure is required for felling of a large Chestnut Tree.

A copy of the Order, together with a copy of the relative plan, is available on www.clacksweb.org.uk or may be examined at Clackmannanshire Council's Offices, Greenfield, Alloa, FK10 2AD, and any Council Office/Library, during normal office hours free of charge.

Garry Dallas
Director of Services to Communities

Clackmannanshire Council
Greenfield
ALLOA
FK10 2AD

| SCHEDULE | |
|----------------------|---|
| List of Road | Section of road over which temporary road closure is applicable from 0800 hours on Friday 11th April 2014 until 1800 hours on Tuesday 18th April March 2014. |
| Church Street, Alloa | From its junction with Marshill, southwards for a distance of 83 metres or thereby. |
| Diversion | Via Glebe Terrace, Ludgate and vice versa. |

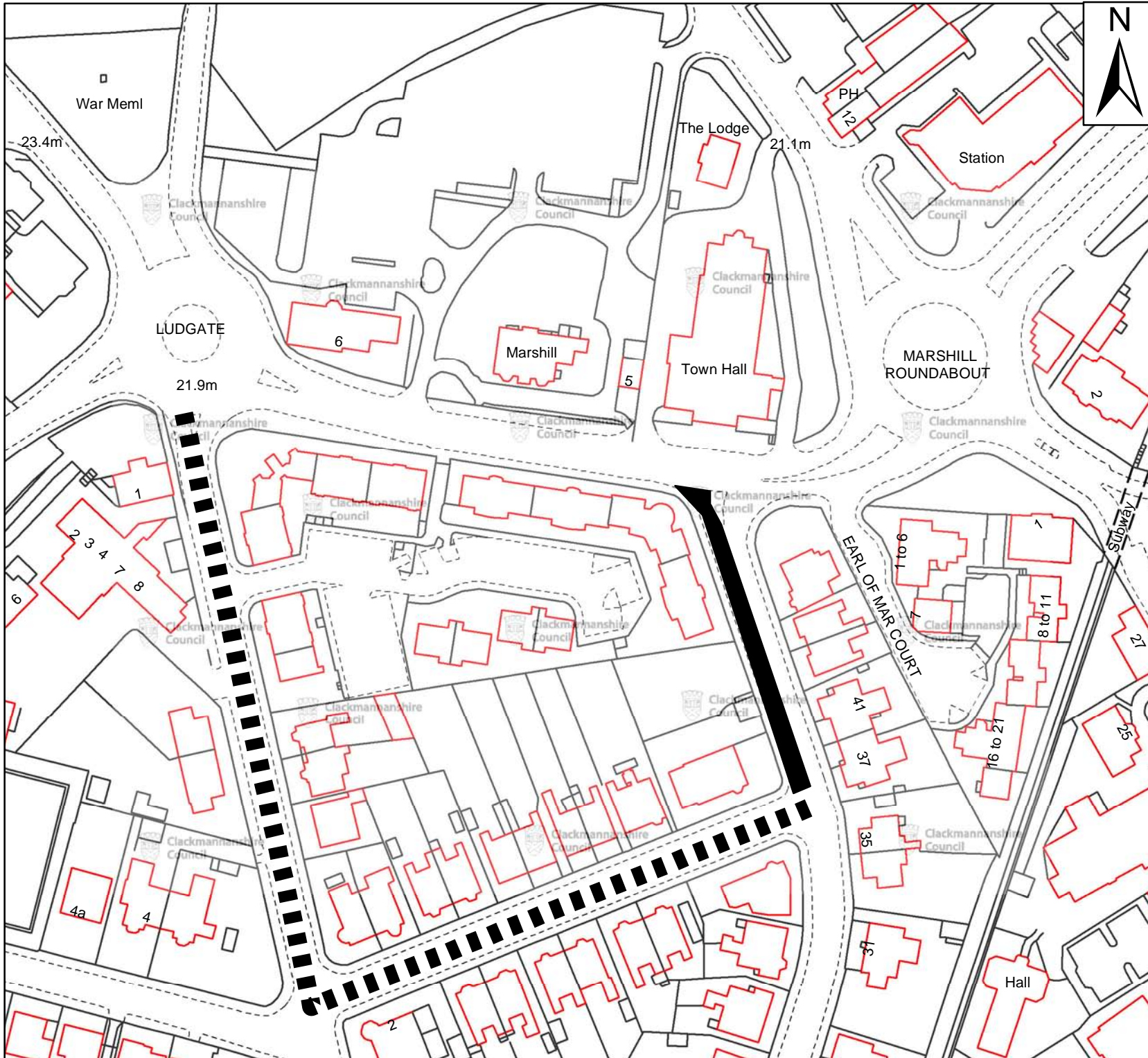
THE CLACKMANNANSHIRE COUNCIL
(CHURCH STREET, ALLOA)
(TEMPORARY ROAD CLOSURE) ORDER 2014

This is the plan referred to in the Clackmannanshire Council (Church Street, Alloa) (Temporary Road Closure) Order 2014.



Made by Clackmannanshire Council on 21st March 2014.

Garry Dallas
Director of Services to Communities

Clackmannanshire Council
Greenfield
ALLOA
FK10 2AD



Legend

-  Road closure
-  Diversion

DRG14-017
Church Street, Alloa
Road Closure

Scale : NTS
 Paper Size : A4

Date : Mar 2014

 **Clackmannanshire Council**
www.clacksweb.org.uk
 Services to Communities
 Kilncraigs
 Greenside Street
 Alloa
 FK10 1EB

Tel: 01259 450 000 Fax: 01259 727 452
 development_services@clacks.gov.uk

Reproduced by permission of Ordnance Survey on behalf of HMSO. © Crown copyright and database right 2014. All rights reserved.
 Ordnance Survey Licence number 100020783.