



**(WEST BURNSIDE, DOLLAR)
(TEMPORARY CLOSURE) ORDER 2013**

The Clackmannanshire Council, in exercise of the powers conferred on them by Section 14 of the Road Traffic Regulation Act 1984 as amended by the Road Traffic (Temporary Restrictions) Act 1991 and of all other powers enabling them in that behalf, hereby make the following Order.

1. This Order may be cited as "The Clackmannanshire Council (West Burnside, Dollar) (Temporary Closure) Order 2013" and notwithstanding the date hereof shall come into operation on the 29th July 2013.
2. The effect of this Order shall be to close to vehicles:-
The period from 0800 hours on Monday, 29th July 2013 until 1700 hours on Sunday, 4th August 2013 on the section described in the Schedule attached. The temporary closure is necessary for resurfacing works.

DATED THIS EIGHTEENTH DAY OF JUNE, TWO THOUSAND AND THIRTEEN

Garry Dallas
Director of Services to Communities

Clackmannanshire Council, Greenfield, ALLOA, FK10 2AD

| SCHEDULE | |
|-----------------------|---|
| List of Road | Section of road over which temporary road closure is applicable from 0800 hours on Monday 29th July 2013 until 1700 hours on Sunday 4th August 2013. |
| West Burnside, Dollar | From its junction with A91 northwards until its junction with Back Road, a distance of 390 metres or thereby. |
| Diversion | Via East Burnside and vice versa. |

THE CLACKMANNANSHIRE COUNCIL
(WEST BURNSIDE, DOLLAR)
(TEMPORARY CLOSURE) ORDER 2013

STATEMENT OF REASONS FOR MAKING THE ORDER

The order is required for resurfacing works.

Garry Dallas
Director of Services to Communities

Clackmannanshire Council
Greenfield
ALLOA
FK10 2AD

The Clackmannanshire Council (West Burnside, Dollar) (Temporary Closure) Order 2013

The Council has made "The Clackmannanshire Council (West Burnside, Dollar) (Temporary Closure) Order 2013", under the Road Traffic Regulation Act 1984 (as amended) on 18th June 2013: to close to vehicles at West Burnside, Dollar from its junction with A91 northwards until its junction with Back Road, a distance of 390 metres or thereby. (Diversion: Via East Burnside and vice versa). The order runs from 0800 hours on Monday 29th July 2013 until 1700 hours on Sunday 4th August 2013 and is required for resurfacing works. Full details are available on www.clacksweb.org.uk or may be examined at Clackmannanshire Council's Offices, Greenfield, Alloa, FK10 2AD, and any Council Office/Library, during normal office hours.

THE CLACKMANNANSHIRE COUNCIL
(WEST BURNSIDE, DOLLAR)
(TEMPORARY CLOSURE) ORDER 2013

The Clackmannanshire Council has made the above named Order under Section 14 of the Road Traffic Regulation Act 1984 (as amended) on 18th June 2013.

The effect of this Order shall be to close to vehicles:-

The period from 0800 hours on Monday 29th July 2013 until 1700 hours on Sunday 4th August 2013 on the section described in the Schedule attached. The temporary closure is required for resurfacing works.

A copy of the Order, together with a copy of the relative plan, is available on www.clacksweb.org.uk or may be examined at Clackmannanshire Council's Offices, Greenfield, Alloa, FK10 2AD, and any Council Office/Library, during normal office hours free of charge.

Garry Dallas
Director of Services to Communities

Clackmannanshire Council
Greenfield
ALLOA
FK10 2AD

| SCHEDULE | |
|-----------------------|---|
| List of Road | Section of road over which temporary road closure is applicable from 0800 hours on Monday 29th July 2013 until 1700 hours on Sunday 4th August 2013. |
| West Burnside, Dollar | From its junction with A91 northwards until its junction with Back Road, a distance of 390 metres or thereby. |
| Diversion | Via East Burnside and vice versa. |

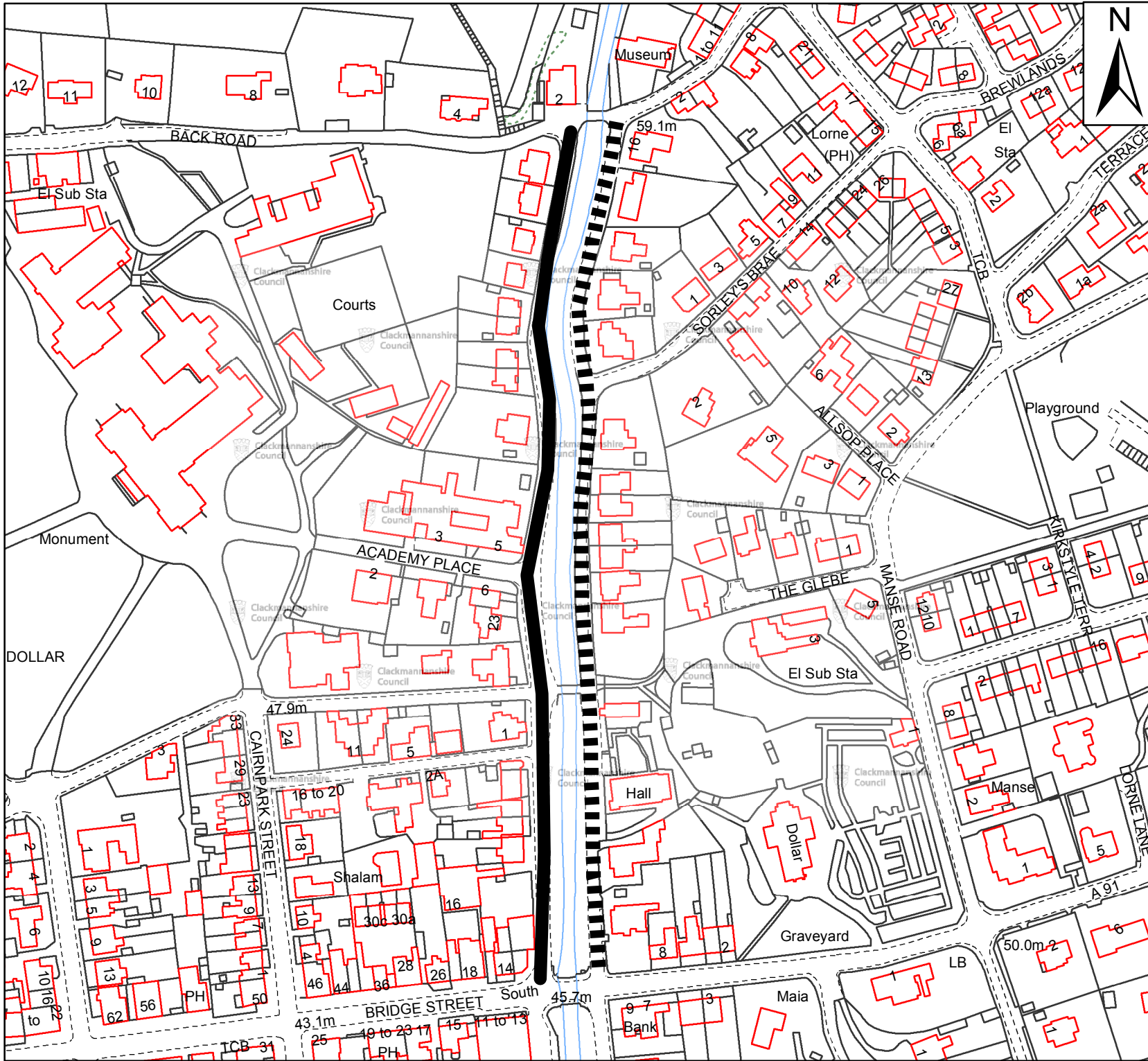
THE CLACKMANNANSHIRE COUNCIL
(WEST BURNSIDE, DOLLAR)
(TEMPORARY CLOSURE) ORDER 2013



This is the plan referred to in the Clackmannanshire Council (West Burnside, Dollar) (Temporary Closure) Order 2013.

Made by Clackmannanshire Council on 18th June 2013.

Garry Dallas
Director of Services to Communities

Clackmannanshire Council
Greenfield
ALLOA
FK10 2AD



-  Road Closure
-  Diversion

DRG13-079
West Burnside, Dollar

Scale : NTS
Paper Size : A4

Date : June 2013

 **Clackmannanshire Council**
www.clacksweb.org.uk
 Services to Communities
 Kilnraigs
 Greenside Street
 Alloa
 FK10 1EB

Tel: 01259 450 000 Fax: 01259 727 452
development_services@clacks.gov.uk
 Reproduced by permission of Ordnance Survey on behalf of HMSO. © Crown copyright and database right 2013. All rights reserved.
 Ordnance Survey Licence number 100020783.