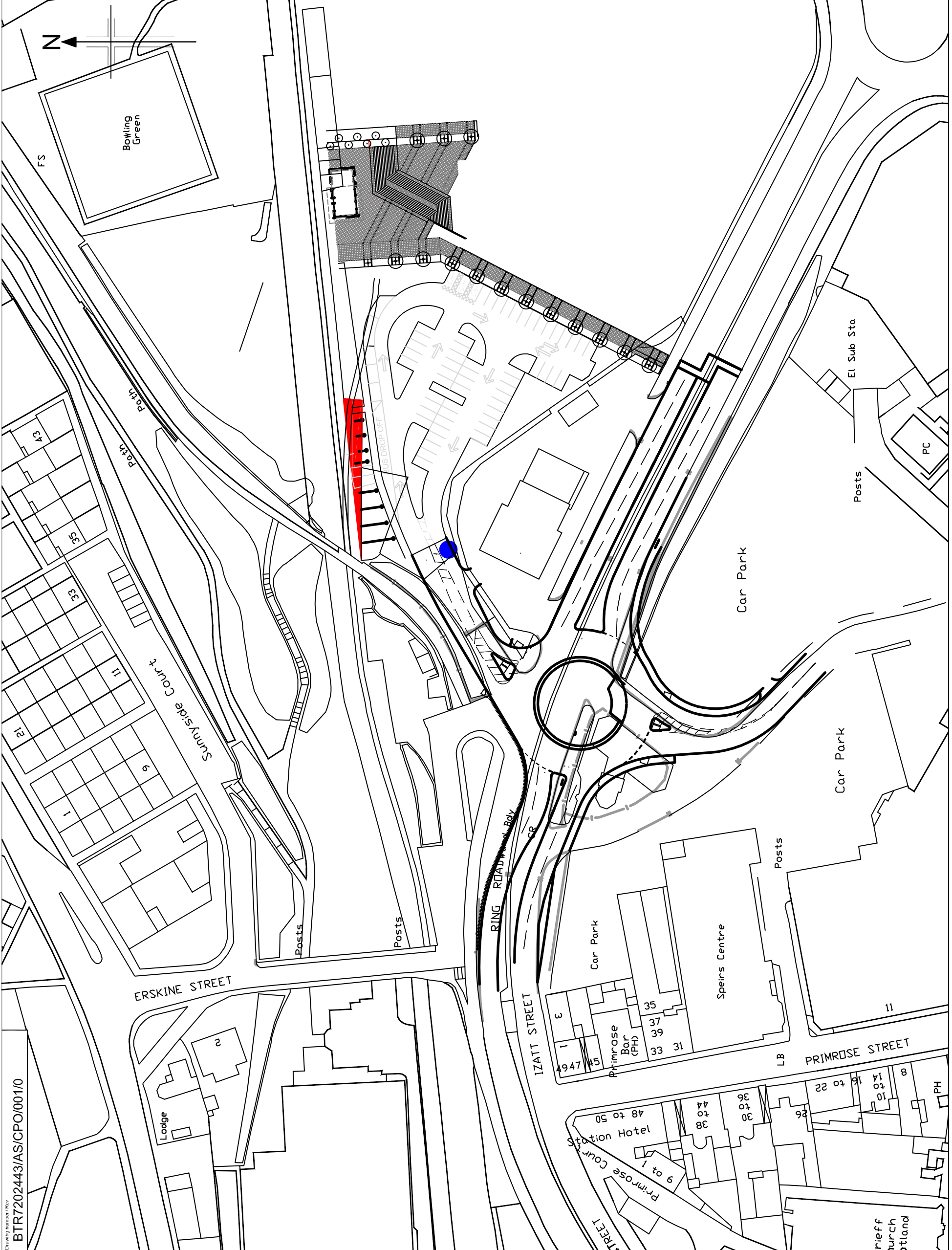



Drawing number / Rev  
BTR7202443/AS/CPO/001/0



### Key



### Town and Country Planning (Scotland) act 1997 Alloa Station Compulsory Purchase Order (Proposed) 2008

Reproduction from the Ordnance Survey Map with the permission of the controller of Her Majesty's stationery office. Crown copyright reserved Licence No. AL 100017326

Rev	Date	Purpose of revision	Drawn	Checked/Approved
0	7/2/08	FOR CONSULTATION	GSH	ARC

**JACOBS**  
88 BATHURST GARDENS, GLASGOW, G2 7HX  
TEL: +44(0)141 204 2011 FAX: +44(0)141 206 3109  
www.jacobs.com

Client: **CLACKMANNANSHIRE COUNCIL**

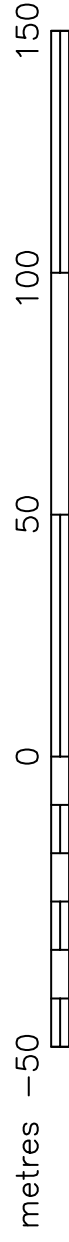
Project: **THE STIRLING-ALLOA-KINCARDINE RAILWAY AND LINKED IMPROVEMENTS**

Drawing title: **LAND AT ALLOA STATION**

#### INFORMATION

Scale	1:1000 @ A3	DO NOT SCALE
Jacobs No.	BTR7202443	
Client no.		
Drawing number	BTR7202443/AS/CPO/001	Rev
		0

HORIZONTAL Scale 1:1000



This drawing is not to be used in whole or part other than for the intended purpose and project as defined on this drawing. Refer to the contract for full terms and conditions.