
Report to Council

Date: 4 June 2009

Subject: Amendment to the Scheme of Schools' Provision: Proposal to change the zoned area boundary between Abercromby and St Serf's Primary Schools

Report by: Head of Education & Community Services

1.0 Purpose

- 1.1. This report proposes that a statutory public consultation exercise be held to consider the proposal to make changes to the zoned (catchment) area boundary between Abercromby and St Serf's Primary Schools.

2.0 Recommendations

- 2.1. It is recommended that Council approve a statutory consultation exercise on the proposal to amend the zoned (catchment) area boundary between Abercromby and St Serf's Primary Schools.
- 2.2. The public consultation period will run for 28 days from Monday 8th June to Sunday 5th July 2009.
- 2.3. A further report on the outcome of the consultation will come to Council in August 2009 and will make a final recommendation for amendment to the zoned area boundary.

3.0 Considerations

- 3.1. The Council's Scheme of School Provision, first approved on 30 April 1997, defines the zoned (catchment) areas for all mainstream, denominational and non-denominational primary schools in the Council area.
- 3.2. The centre line of Stirling Road, Tullibody is currently the catchment area boundary between Abercromby and St Serf's Primary Schools. The boundary follows the line of Stirling Road to the old junction with the A907. Since the construction of two new roundabouts linking Stirling Road, the A907 and the B9140, the boundary line runs through the new Carronvale housing development on the Western edge of Tullibody referred to as site H35 in the Clackmannanshire Development Plan.

- 3.3. The current catchment area boundary means that St Serf's PS would be the catchment area school for the majority of children resident in the new development. For those living on the South-Western edge, Abercromby PS would be the catchment area school.
- 3.4. It is proposed to move the catchment area boundary between the two schools to follow the line of Stirling Road to the new roundabout. This will result in St Serf's PS becoming the catchment area school for all children resident in the new housing development.
- 3.5. Houses are not ready for occupation at the time of this report, which means no pupils will be affected by the proposed boundary change.
- 3.6. Two maps are attached for information. One shows the existing boundary between Abercromby and St Serf's Primary Schools and the other shows the proposed boundary.
- 3.7. Roll projections indicate that St Serf's PS can accommodate the anticipated number of extra pupils as a result of this proposal. Since both Abercromby PS and St Serf's PS are associated primary schools of Lornhill Academy, the proposed change has no impact on it.

4.0 Sustainability Implications

- 4.1. None

5.0 Resource Implications

5.1. Financial Details

- 5.2. The full financial implications of the recommendations are set out in the report. This includes a reference to full life cycle costs where appropriate. Yes ☐

5.3. Staffing

6.0 Exempt Reports

- 6.1. Is this report exempt? Yes ☐ (please detail the reasons for exemption below) No ☒

7.0 Declarations

The recommendations contained within this report support or implement our Corporate Priorities and Council Policies.

(1) Our Priorities 2008 - 2011 (Please tick ☒)

- The area has a positive image and attracts people and businesses ☐
- Our communities are more cohesive and inclusive ☐
- People are better skilled, trained and ready for learning and employment ☐

Our communities are safer	<input type="checkbox"/>
Vulnerable people and families are supported	<input type="checkbox"/>
Substance misuse and its effects are reduced	<input type="checkbox"/>
Health is improving and health inequalities are reducing	<input type="checkbox"/>
The environment is protected and enhanced for all	<input type="checkbox"/>
The Council is effective, efficient and recognised for excellence	<input checked="" type="checkbox"/>

(2) Council Policies (Please detail)

8.0 Equalities Impact

8.1 Have you undertaken the required equalities impact assessment to ensure that no groups are adversely affected by the recommendations?

Yes ☒ No ☐

9.0 Legality

9.1 In adopting the recommendations contained in this report, the Council is acting within its legal powers. Yes ☒

10.0 Appendices

10.1 Map showing existing boundaries

10.2 Map showing proposed boundaries

11.0 Background Papers

11.1 Have you used other documents to compile your report? (All documents must be kept available by the author for public inspection for four years from the date of meeting at which the report is considered)

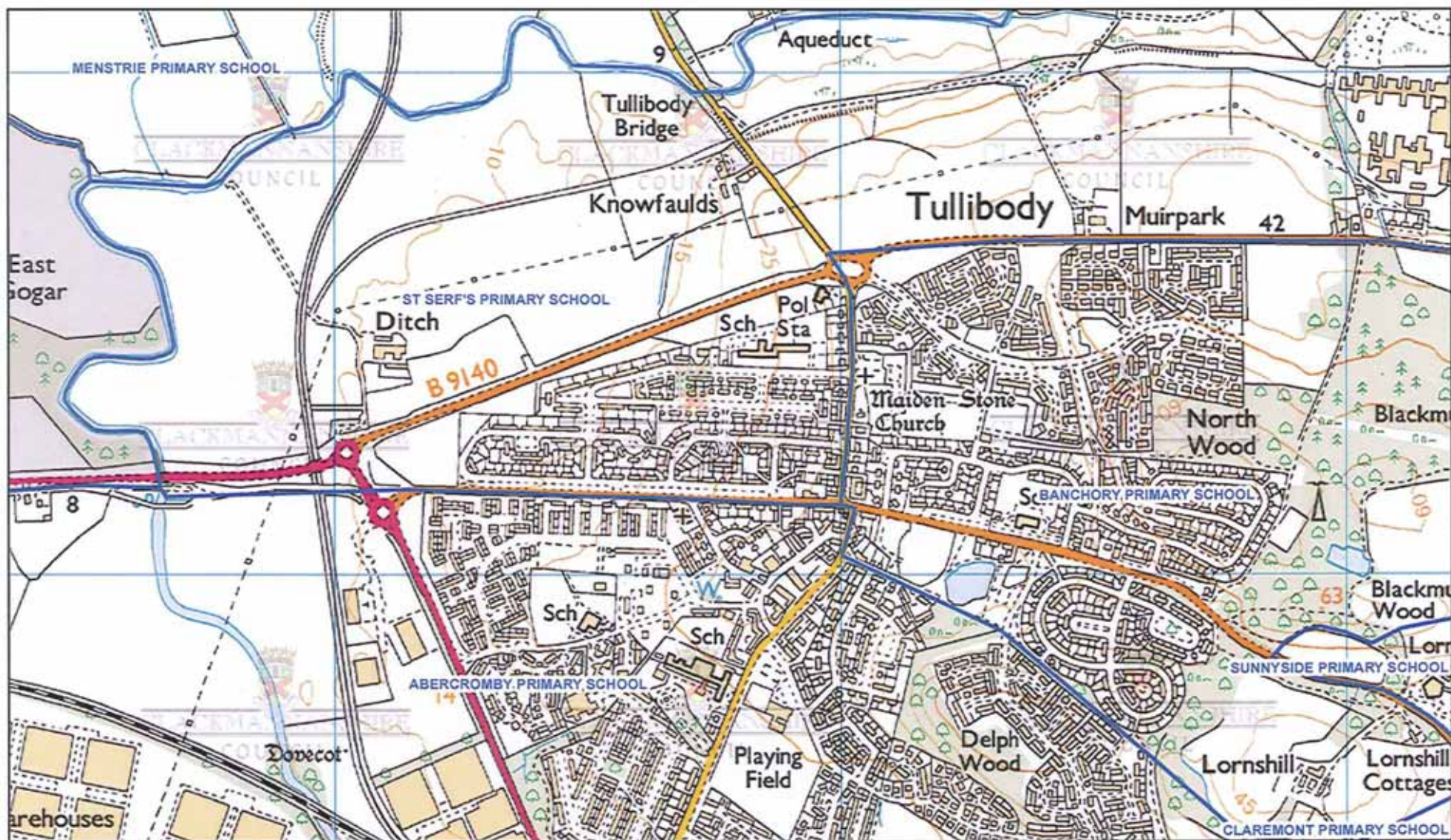
Yes ☐ (please list the documents below) No ☒

Author(s)

NAME	DESIGNATION	TEL NO / EXTENSION
Rosemary Champion	Support Services Manager	452446

Approved by

NAME	DESIGNATION	SIGNATURE
Jim Goodall	Head of Education & Community Services	J Goodall (signed)
Grahame Blair	Director of Services to People	G Blair (signed)



0 100 200 300 400 500
Metres

Scale :1:10,000
Paper Size : A4

Date : 20 March 2009

Based upon Ordnance Survey mapping with the permission of the controller of Her Majesty's Stationery Office (HMSO) © Crown Copyright.
Unauthorised reproduction infringes Crown Copyright and may lead to prosecution or civil proceedings. Clackmannanshire Council 100020783 (2009)

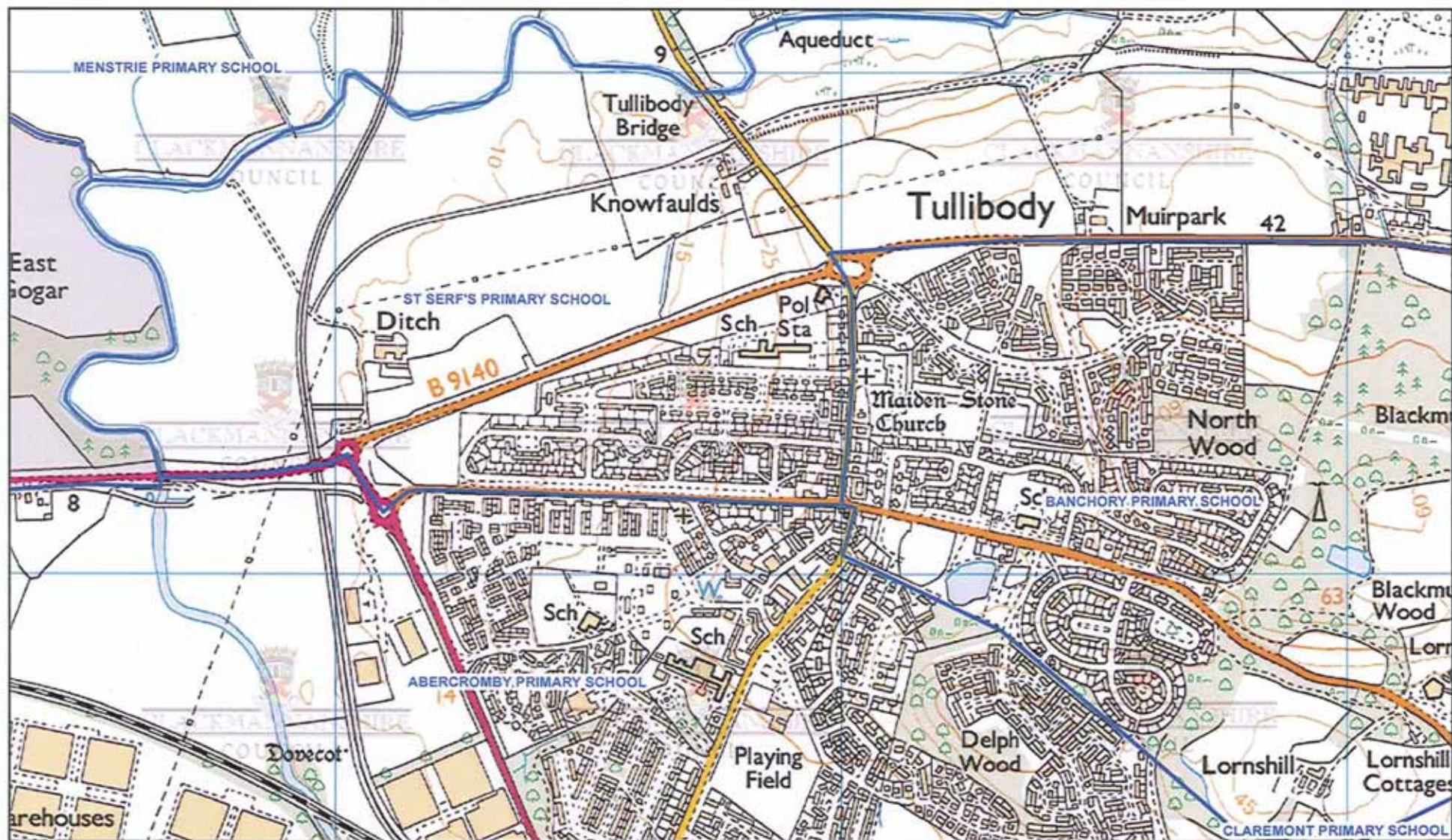


Primary Schools - Tullibody Current

 Primary School Catchments


**CLACKMANNANSHIRE
COUNCIL**
Development & Environmental Services
Kinross
Greenside Street
Alto
FK10 1BB

Tel: 01259 450 000 Fax: 01259 727 452
development_services@clacks.gov.uk



0 100 200 300 400 500
Metres


Scale : 1:10,000
Paper Size : A4

Date : 20 March 2009

Based upon Ordnance Survey mapping with the permission of the controller of Her Majesty's Stationary Office (HMSO) © Crown Copyright.
Unauthorised reproduction infringes Crown Copyright and may lead to prosecution or civil proceedings. Clackmannanshire Council 100020783 (2009)



Primary Schools - Tulibody Revisions

 Primary School Catchments


CLACKMANNANSHIRE
COUNCIL
Development & Environmental Services
Kinross
Greenside Street
Altoa
FK10 1EB

Tel: 01259 450 000 Fax: 01259 727 452
development_services@clacks.gov.uk