



**(MARSHILL, ALLOA)  
(TEMPORARY CLOSURE) ORDER 2013**

The Clackmannanshire Council, in exercise of the powers conferred on them by Section 14 of the Road Traffic Regulation Act 1984 as amended by the Road Traffic (Temporary Restrictions) Act 1991 and of all other powers enabling them in that behalf, hereby make the following Order.

1. This Order may be cited as "The Clackmannanshire Council (Marshall, Alloa) (Temporary Closure) Order 2013" and notwithstanding the date hereof shall come into operation on the 24th June 2013.
  
2. The effect of this Order shall be to close to vehicles:-  
 The period from 1045 hours until 1200 hours on Monday, 24th June 2013 on the section described in the Schedule attached. The temporary closure is necessary to facilitate Armed Forces Day.

**DATED THIS SIXTEENTH DAY OF MAY, TWO THOUSAND AND THIRTEEN**

Garry Dallas  
**Director of Services to Communities**

Clackmannanshire Council, Greenfield, ALLOA, FK10 2AD

<b>SCHEDULE</b>	
<b>List of Roads</b>	<b>Sections of road over which temporary road closure is applicable from 1045 hours until 1200 hours on Monday 24th June 2013.</b>
A907 - Marshall, Alloa	From its junction with the Marshall Roundabout for a distance of 170 metres or thereby in a westerly direction to its junction with Ludgate Roundabout.
Alternative Route	East Bound Traffic Via Ludgate, Bedford Place, Bank Street, Union Street, Greenside Street and Auld Brig Road to the A907 Shillinghill Roundabout.  West Bound Traffic Via the B9096 Tullibody Road to its junctions with the A907 at Dumyat Park Roundabout.
Church Street, Alloa	From its junction with the Marshall Roundabout to its junction with Glebe Terrace, a distance of 75 metres or thereby.
Alternative Route	No alternative route

**THE CLACKMANNANSHIRE COUNCIL**  
**(MARSHILL, ALLOA)**  
**(TEMPORARY CLOSURE) ORDER 2013**

**STATEMENT OF REASONS FOR MAKING THE ORDER**

The order is required to facilitate Armed Forces Day.

Garry Dallas  
**Director of Services to Communities**

Clackmannanshire Council  
Greenfield  
ALLOA  
FK10 2AD

### **The Clackmannanshire Council (Marshall, Alloa) (Temporary Closure) Order 2013**

The Council has made "The Clackmannanshire Council (Marshall, Alloa) (Temporary Closure) Order 2013", under the Road Traffic Regulation Act 1984 (as amended) on 16th May 2013: to close to vehicles at the A907 - Marshall, Alloa from its junction with the Marshall Roundabout for a distance of 170 metres or thereby in a westerly direction to its junction with Ludgate Roundabout. (Diversion: **East Bound Traffic** - Via Ludgate, Bedford Place, Bank Street, Union Street, Greenside Street and Auld Brig Road to the A907 Shillinghill Roundabout and **West Bound Traffic** - Via the B9096 Tullibody Road to its junctions with the A907 at Dumyat Park Roundabout). Also to close to vehicles at Church Street, Alloa from its junction with the Marshall Roundabout to its junction with Glebe Terrace, a distance of 75 metres or thereby. (Diversion: No alternative route). The order runs from 1045 hours until 1200 hours on Monday 24th June 2013 and is required to facilitate Armed Forces Day. Full details are available on [www.clacksweb.org.uk](http://www.clacksweb.org.uk) or may be examined at Clackmannanshire Council's Offices, Greenfield, Alloa, FK10 2AD, and any Council Office/Library, during normal office hours.

**THE CLACKMANNANSHIRE COUNCIL**  
**(MARSHILL, ALLOA)**  
**(TEMPORARY CLOSURE) ORDER 2013**

The Clackmannanshire Council has made the above named Order under Section 14 of the Road Traffic Regulation Act 1984 (as amended) on 16th May 2013.

The effect of this Order shall be to close to vehicles:-

The period from 1045 hours until 1200 hours on Monday 24th June 2013 on the section described in the Schedule attached. The temporary closure is required to facilitate Armed Forces Day.

A copy of the Order, together with a copy of the relative plan, is available on [www.clacksweb.org.uk](http://www.clacksweb.org.uk) or may be examined at Clackmannanshire Council's Offices, Greenfield, Alloa, FK10 2AD, and any Council Office/Library, during normal office hours free of charge.

Garry Dallas  
**Director of Services to Communities**

Clackmannanshire Council  
Greenfield  
ALLOA  
FK10 2AD

<b>SCHEDULE</b>	
<b>List of Roads</b>	<b>Sections of road over which temporary road closure is applicable from 1045 hours until 1200 hours on Monday 24th June 2013.</b>
A907 - Marshall, Alloa	From its junction with the Marshall Roundabout for a distance of 170 metres or thereby in a westerly direction to its junction with Ludgate Roundabout.
Alternative Route	East Bound Traffic Via Ludgate, Bedford Place, Bank Street, Union Street, Greenside Street and Auld Brig Road to the A907 Shillinghill Roundabout.  West Bound Traffic Via the B9096 Tullibody Road to its junctions with the A907 at Dumyat Park Roundabout.
Church Street, Alloa	From its junction with the Marshall Roundabout to its junction with Glebe Terrace, a distance of 75 metres or thereby.
Alternative Route	No alternative route

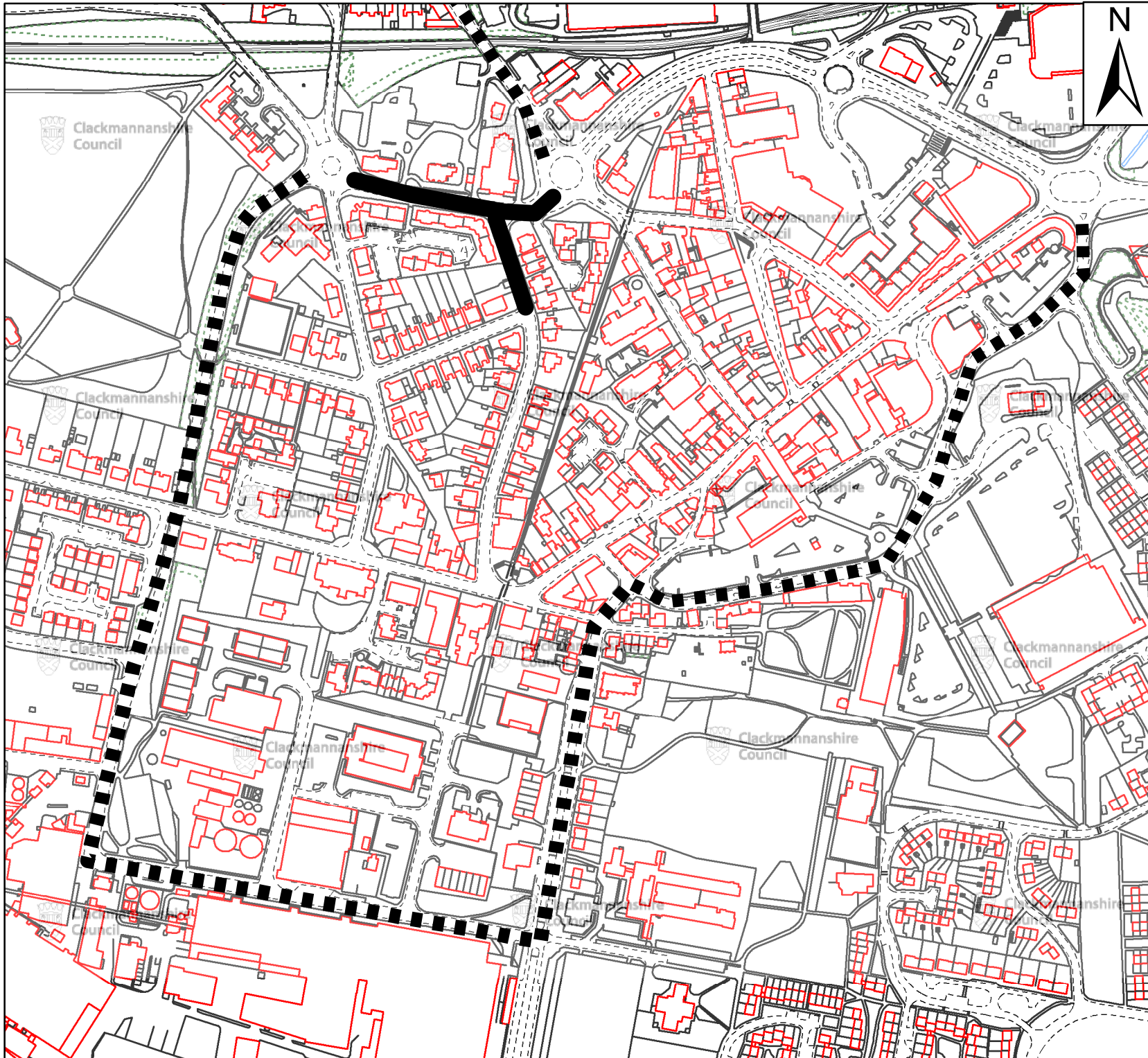
**THE CLACKMANNANSHIRE COUNCIL**  
**(MARSHILL, ALLOA)**  
**(TEMPORARY CLOSURE) ORDER 2013**



This is the plan referred to in the Clackmannanshire Council (Marshall, Alloa) (Temporary Closure) Order 2013.

Made by Clackmannanshire Council on 16th May 2013.

Garry Dallas  
**Director of Services to Communities**

Clackmannanshire Council  
Greenfield  
ALLOA  
FK10 2AD



-  Area of Road Closure
-  Diversion Routes

Road Closure of Marshall and Church Street will be 10.45am until 12 noon.

Residents of Earl of Mar Court will be closed at 10.30am

DRG13-053  
Armed Forces Day 2013  
Road Closures

Scale : NTS  
Paper Size : A4

Date : May 2013

 **Clackmannanshire Council**  
www.clacksweb.org.uk  
Services to Communities  
Kilncraigs  
Greenside Street  
Alloa  
FK10 1EB

Tel: 01259 450 000 Fax: 01259 727 452  
development\_services@clacks.gov.uk

Reproduced by permission of Ordnance Survey on behalf of HMSO. © Crown copyright and database right 2013. All rights reserved.  
Ordnance Survey Licence number 100020783.