



**Clackmannanshire  
Council**

www.clacksweb.org.uk

**(VARIOUS STREETS, ALLOA)**

**NOTICE OF EMERGENCY TEMPORARY CLOSURE 2013**

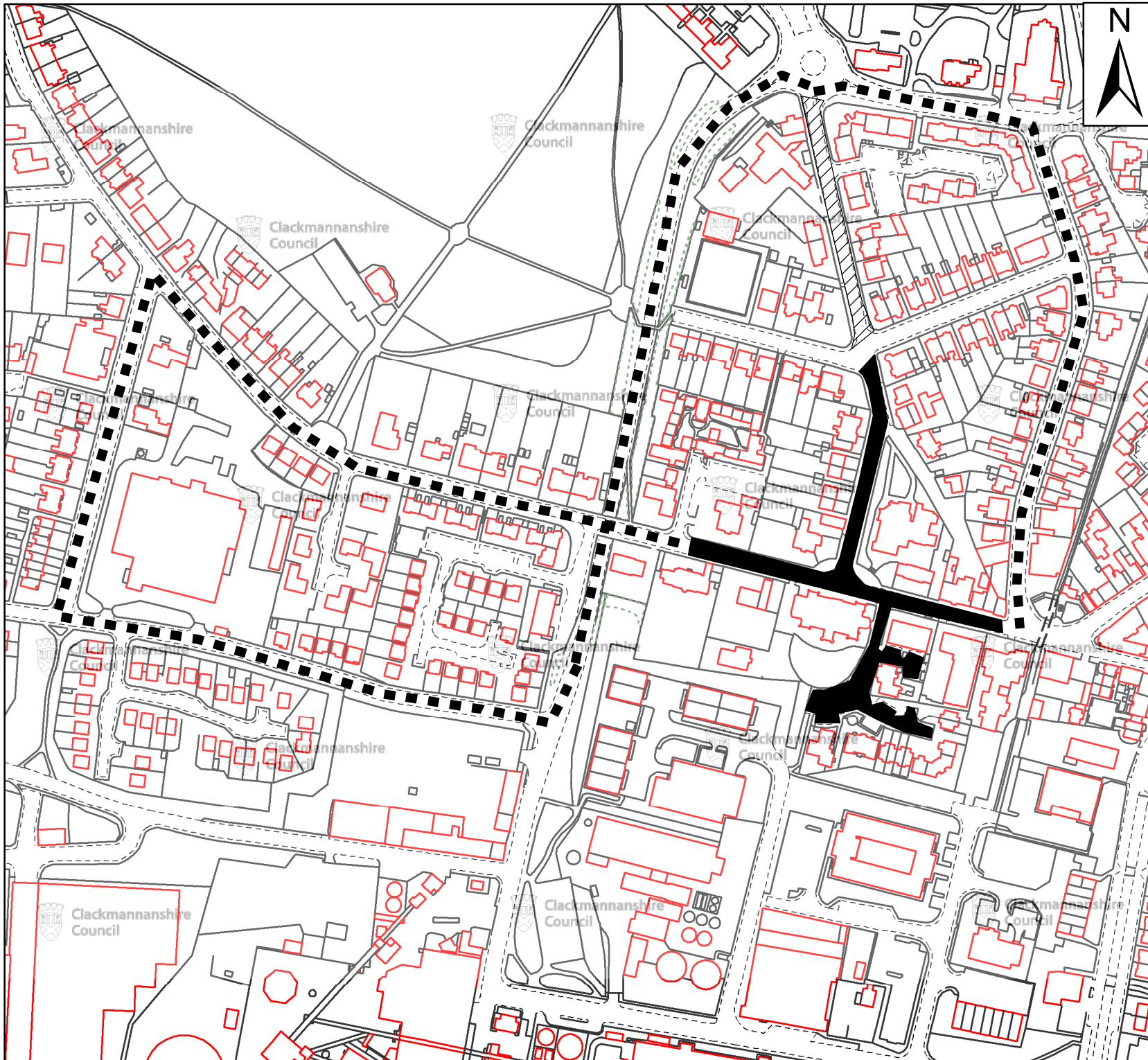
NOTICE IS HEREBY GIVEN that, in terms of Section 14 of the Road Traffic Regulation Act 1984 (as amended), the section of road described in the Schedule attached hereto, will be closed to traffic from 1000 hours until 1330 hours on Friday 15th February 2013. The emergency closure is required for the funeral of Josh Gavin. Access for Residents and local businesses will be maintained where possible. Pedestrian Access will be maintained.




Garry Dallas  
Director of Services to Communities

Dated this Eleventh Day of February, Two Thousand and Thirteen

Clackmannanshire Council, Greenfield, Alloa, FK10 2AD

<b>SCHEDULE</b>	
<b>List of Roads in Alloa</b>	<b>Section of road over which the emergency road closure is applicable from 1000 hours until 1330 hours on Friday 15th February 2013.</b>
Ludgate	From its junction with Conningsby Place southwards to its junction with Bedford Place, a distance of 142 metres or thereby.
Bedford Place	For its entirety.
St. Mungo's Wynd	For its entirety.
Alternative Routes	Via Glasshouse Loan, Caledonian Road, Grant Street, Grange Road, Bedford Place and vice versa.
Alternative Route for Buses	Via Broad Street, Castle Street, Glasshouse Loan, Caledonian Road, Grant Street.
	Access for Residents and local businesses will be maintained where possible. Pedestrian Access will be maintained.



-  Road Closure - 10am to 1.30 pm
-  Diversion
-  No Parking between 10am and 1.30pm

**DRG13-030**  
**Road Closures**  
**Ludgate/Bedford Place, Alloa**

Scale : NTS  
 Paper Size : A4

Date : February 2013

 **Clackmannanshire Council**  
[www.clacksweb.org.uk](http://www.clacksweb.org.uk)  
 Services to Communities  
 Kilncraigs  
 Greenside Street  
 Alloa  
 FK10 1EB

Tel: 01259 450 000 Fax: 01259 727 452  
[development\\_services@clacks.gov.uk](mailto:development_services@clacks.gov.uk)

Reproduced by permission of Ordnance Survey on behalf of HMSO. © Crown copyright and database right 2013. All rights reserved.  
 Ordnance Survey Licence number 100020783.