



**(ALLOA HALF MARATHON)
(TEMPORARY PROHIBITION OF TURNING) ORDER 2013**

The Clackmannanshire Council, in exercise of the powers conferred on them by Section 14 of the Road Traffic Regulation Act 1984 as amended by the Road Traffic (Temporary Restrictions) Act 1991 and of all other powers enabling them in that behalf, hereby make the following Order.

1. This Order may be cited as "The Clackmannanshire Council (Alloa Half Marathon) (Temporary Prohibition of Turning) Order 2013" and notwithstanding the date hereof shall come into operation on the 23rd January 2013.
2. The effect of this Order shall be to prohibit vehicles:-
From turning in the sections as described in the Schedule hereto to facilitate the safe passage of participants in the Alloa Half Marathon during the period from 1000 hours until 1200 hours on Sunday 17th March 2013.

DATED THIS TWENTY THIRD DAY OF JANUARY, TWO THOUSAND AND THIRTEEN

Garry Dallas
Director of Services to Communities

Clackmannanshire Council
Greenfield
ALLOA
FK10 2AD

<u>Schedule</u>	
List of Roads	Section of road over which LEFT turning will be prohibited during the period 1000 hours to 1200 hours on Sunday 17th March 2013.
Devon Valley Drive, Sauchie	At the junction of Devon Valley Drive, Sauchie with A908 Alloa Road, Sauchie.
Greygoran, Sauchie	At the junction of Greygoran, Sauchie with A908 Main Street, Sauchie.
Craigview, Sauchie	At the junction with Craigview, Sauchie with A908 Main Street, Sauchie.
Mar Place, Sauchie	At the junction with Mar Place, Sauchie with A908 Main Street, Sauchie.
Craigbank, Sauchie	At the junction with Craigbank, Sauchie with A908 Main Street, Sauchie.
List of Roads	Section of road over which RIGHT turning will be prohibited during the period 1000 hours to 1200 hours on Sunday 17th March 2013.
Beechwood, Sauchie	At the junction of Beechwood, Sauchie with A908 Main Street, Sauchie.
Burnbrae, Sauchie	At the junction of Burnbrae, Sauchie with A908 Main Street, Sauchie.
Burnee, Fishcross	At the junction of Burnee, Fishcross with A908 Alloa Road, Fishcross.
Car Park at Library, Sauchie	At the junction of Car Park at Library, Sauchie with A908 Main Street, Sauchie.
Holton Square, Sauchie	At the junction of Holton Square, Sauchie with A908 Main Street, Sauchie.
Lawswell / Alloa Road, Fishcross	At the junction of Lawswell / Alloa Road, Fishcross with A908 Alloa Road, Fishcross.
Schaw Court, Sauchie	At the junction of Schaw Court, Sauchie with A908 Main Street, Sauchie.
Schawpark Golf Club, Sauchie	At the junction of Schawpark Golf Club, Sauchie with A908 Main Street, Sauchie.
Alternative Route	Local traffic diversion routes will be signposted

THE CLACKMANNANSHIRE COUNCIL
(ALLOA HALF MARATHON)
(TEMPORARY PROHIBITION OF TURNING) ORDER 2013

STATEMENT OF REASONS FOR MAKING THE ORDER

The Temporary Prohibition of Turning is necessary to facilitate the safe passage of participants in the Alloa Half Marathon.

Garry Dallas
Director of Services to Communities

Clackmannanshire Council
Greenfield
ALLOA
FK10 2AD

The Clackmannanshire Council (Alloa Half Marathon) (Temporary Prohibition of Turning) Order 2013

The Council has made "The Clackmannanshire Council (Alloa Half Marathon) (Temporary Prohibition of Turning) Order 2013, under the Road Traffic Regulation Act 1984 (as amended) on 23rd January 2013: to prohibit LEFT turning on the sections of road from **Devon Valley Drive, Sauchie**, (at the junction of Devon Valley Drive, Sauchie with A908 Alloa Road, Sauchie); **Greygoran, Sauchie**, (at the junction of Greygoran, Sauchie with A908 Main Street, Sauchie); **Craigview, Sauchie**, (at the junction with Craigview, Sauchie with A908 Main Street, Sauchie); **Mar Place, Sauchie**, (at the junction with Mar Place, Sauchie with A908 Main Street, Sauchie); **Craigbank, Sauchie**, (at the junction with Craigbank, Sauchie with A908 Main Street, Sauchie); and the sections of road over which RIGHT turning will be prohibited from **Beechwood, Sauchie**, (at the junction of Beechwood, Sauchie with A908 Main Street, Sauchie); **Burnbrae, Sauchie**, (at the junction of Burnbrae, Sauchie with A908 Main Street, Sauchie); **Burnee, Fishcross**, (at the junction of Burnee, Fishcross with A908 Alloa Road, Fishcross); **Car Park at Library, Sauchie**, (at the junction of Car Park at Library, Sauchie with A908 Main Street, Sauchie); **Holton Square, Sauchie**, (at the junction of Holton Square, Sauchie with A908 Main Street, Sauchie); **Lawswell / Alloa Road, Fishcross**, (at the junction of Lawswell / Alloa Road, Fishcross with A908 Alloa Road, Fishcross); **Schaw Court, Sauchie**, (at the junction of Schaw Court, Sauchie with A908 Main Street, Sauchie); and **Schawpark Golf Club, Sauchie**, (at the junction of Schawpark Golf Club, Sauchie with A908 Main Street, Sauchie). The order runs from 1000 hours until 1200 hours on Sunday 17th March 2013 and is required to facilitate the safe passage of participants in the Alloa Half Marathon. Full details are available on www.clacksweb.org.uk or may be examined at Clackmannanshire Council's Offices, Greenfield, Alloa, FK10 2AD, and any Council Office/Library, during normal office hours.

THE CLACKMANNANSHIRE COUNCIL
(ALLOA HALF MARATHON)
(TEMPORARY PROHIBITION OF TURNING) ORDER 2013

The Clackmannanshire Council has made the above named Order under Section 14 of the Road Traffic Regulation Act 1984 (as amended) on 23rd January 2013.

The effect of this Order shall be to prohibit vehicles:-

From turning in the sections as described in the Schedule hereto to facilitate the safe passage of participants in the Alloa Half Marathon during the period from 1000 hours until 1200 hours on Sunday 17th March 2013.

A copy of the Order, together with a copy of the relative plan, is available on www.clacksweb.org.uk or may be examined at Clackmannanshire Council's Offices, Greenfield, Alloa, FK10 2AD, and any council Library, during normal office hours free of charge.

Garry Dallas
Director of Services to Communities

Clackmannanshire Council, Greenfield, ALLOA, FK10 2AD

<u>Schedule</u>	
List of Roads	Section of road over which LEFT turning will be prohibited during the period 1000 hours to 1200 hours on Sunday 17th March 2013.
Devon Valley Drive, Sauchie	At the junction of Devon Valley Drive, Sauchie with A908 Alloa Road, Sauchie.
Greygoran, Sauchie	At the junction of Greygoran, Sauchie with A908 Main Street, Sauchie.
Craigview, Sauchie	At the junction with Craigview, Sauchie with A908 Main Street, Sauchie.
Mar Place, Sauchie	At the junction with Mar Place, Sauchie with A908 Main Street, Sauchie.
Craigbank, Sauchie	At the junction with Craigbank, Sauchie with A908 Main Street, Sauchie.
List of Roads	Section of road over which RIGHT turning will be prohibited during the period 1000 hours to 1200 hours on Sunday 17th March 2013.
Beechwood, Sauchie	At the junction of Beechwood, Sauchie with A908 Main Street, Sauchie.
Burnbrae, Sauchie	At the junction of Burnbrae, Sauchie with A908 Main Street, Sauchie.
Burnee, Fishcross	At the junction of Burnee, Fishcross with A908 Alloa Road, Fishcross.
Car Park at Library, Sauchie	At the junction of Car Park at Library, Sauchie with A908 Main Street, Sauchie.
Holton Square, Sauchie	At the junction of Holton Square, Sauchie with A908 Main Street, Sauchie
Lawswell / Alloa Road, Fishcross	At the junction of Lawswell / Alloa Road, Fishcross with A908 Alloa Road, Fishcross.
Schaw Court, Sauchie	At the junction of Schaw Court, Sauchie with A908 Main Street, Sauchie.
Schawpark Golf Club, Sauchie	At the junction of Schawpark Golf Club, Sauchie with A908 Main Street, Sauchie.
Alternative Route	Local traffic diversion routes will be signposted

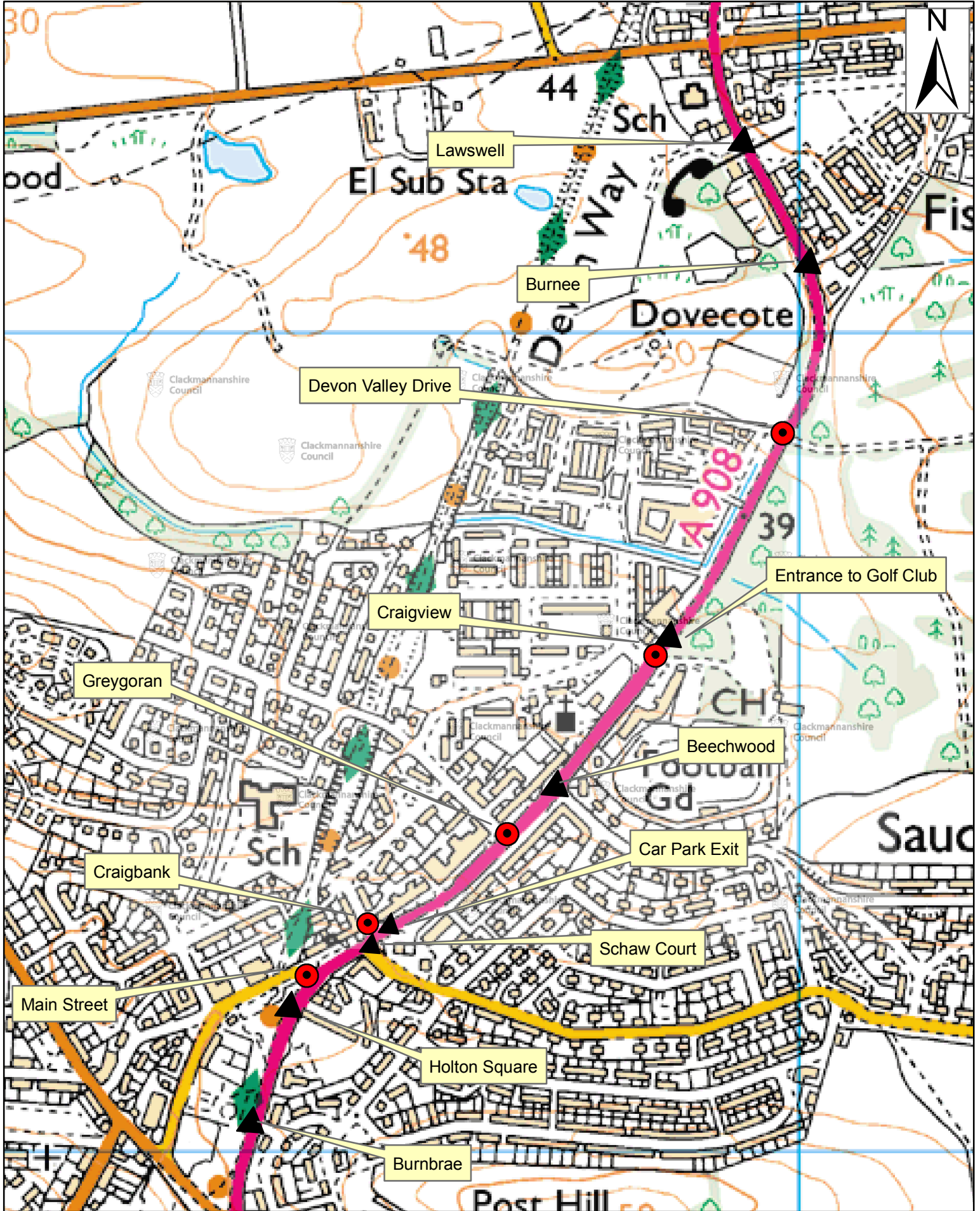
THE CLACKMANNANSHIRE COUNCIL
(ALLOA HALF MARATHON)
(TEMPORARY PROHIBITION OF TURNING) ORDER 2013

This is the plan referred to in the Clackmannanshire Council (Alloa Half Marathon) (Temporary Prohibition of Turning) Order 2013.

Made by Clackmannanshire Council on 23rd January 2013.

Garry Dallas
Director of Services to Communities

Clackmannanshire Council
Greenfield
ALLOA
FK10 2AD



DRG-ALLOAMAR-010

Scale : NTS
Paper Size : A4



Date : Jan 2013

Reproduced by permission of Ordnance Survey on behalf of HMSO. © Crown copyright and database right 2013. All rights reserved. Ordnance Survey Licence number 100020783.

 **Clackmannanshire Council**
www.clacksweb.org.uk
 Services to Communities
 Kinbraigs
 Greenside Street
 Alloa
 FK10 1EB

Tel: 01259 450 000 Fax: 01259 727 452
development_services@clacks.gov.uk

Notes

-  Section of road over which left turning will be prohibited during the hours 10am to 12 noon, Sunday 17 March 2013.
-  Section of road over which right turning will be prohibited during the hours 10am to 12 noon, Sunday 17 March 2013.