



**(CLAREMONT, ALLOA)
(TEMPORARY FOOTWAY CLOSURE) ORDER 2013**

The Clackmannanshire Council, in exercise of the powers conferred on them by Section 14 of the Road Traffic Regulation Act 1984 as amended by the Road Traffic (Temporary Restrictions) Act 1991 and of all other powers enabling them in that behalf, hereby make the following Order.

1. This Order may be cited as "The Clackmannanshire Council (Claremont, Alloa) (Temporary Footway Closure) Order 2013" and notwithstanding the date hereof shall come into operation on the 24th February 2013.
2. The effect of this Order shall be to close to pedestrians:-
The period from 1700 hours on Sunday 24th February 2013 (for a period of 2 months) until 1700 hours on Sunday 28th April 2013 on the section described in the Schedule attached. The temporary closure is necessary for public safety to install services on the frontage of the proposed plots.

DATED THIS SEVENTEENTH DAY OF JANUARY, TWO THOUSAND AND THIRTEEN

Garry Dallas
Director of Services to Communities

Clackmannanshire Council, Greenfield, ALLOA, FK10 2AD

SCHEDULE	
Length of Footway	Section of footpath which a footway closure will be applicable from 1700 hours on Sunday 24th February 2013 (for a period of 2 months) until 1700 hours on Sunday 28th April 2013.
Claremont, Alloa	South side. From a point 50 metres or thereby northwest of its junction with Arns Grove, north westwards for a distance of 140 metres or thereby.
Alternative Route	Via Footway on the north side of Claremont.

THE CLACKMANNANSHIRE COUNCIL
(CLAREMONT, ALLOA)
(TEMPORARY FOOTWAY CLOSURE) ORDER 2013

STATEMENT OF REASONS FOR MAKING THE ORDER

The order is necessary for public safety to install services on the frontage of the proposed plots.

Garry Dallas
Director of Services to Communities

Clackmannanshire Council
Greenfield
ALLOA
FK10 2AD

The Clackmannanshire Council (Claremont, Alloa) (Temporary Footway Closure) Order 2013

The Council has made "The Clackmannanshire Council (Claremont, Alloa) (Temporary Footway Closure) Order 2013" under the Road Traffic Regulation Act 1984 (as amended) on 17th January 2013: to close to pedestrians the section of footpath over which a footpath closure will be applicable from a point 50 metres or thereby northwest of its junction with Arns Grove, north westwards for a distance of 140 metres or thereby. (Alternative Route: Via Footway on the north side of Claremont). The order runs from 1700 hours on Sunday 24th February 2013 (for a period of 2 months) until 1700 hours on Sunday 28th April 2013 and is necessary for public safety to install services on the frontage of the proposed plots. Full details are available on www.clacksweb.org.uk or may be examined at Clackmannanshire Council's Offices, Greenfield, Alloa, FK10 2AD, and any Council Office/Library, during normal office hours.

THE CLACKMANNANSHIRE COUNCIL
(CLAREMONT, ALLOA)
(TEMPORARY FOOTWAY CLOSURE) ORDER 2013

The Clackmannanshire Council has made the above named Order under Section 14 of the Road Traffic Regulation Act 1984 (as amended) on 17th January 2013.

The effect of this Order shall be to close to pedestrians:-

The period from 1700 hours on Sunday 24th February 2013 (for 2 months) until 1700 hours on Sunday 28th April 2013 on the section described in the Schedule attached. The temporary closure is necessary for public safety to install services on the frontage of the proposed plots.

A copy of the Order, together with a copy of the relative plan, is available on www.clacksweb.org.uk or may be examined at Clackmannanshire Council's Offices, Greenfield, Alloa, FK10 2AD, and any Council Office/Library, during normal office hours free of charge.

Garry Dallas
Director of Services to Communities

Clackmannanshire Council
Greenfield
ALLOA
FK10 2AD

SCHEDULE	
Length of Footway	Section of footpath which a footway closure will be applicable from 1700 hours on Sunday 24th February 2013 (for a period of 2 months) until 1700 hours on Sunday 28th April 2013.
Claremont, Alloa	South side. From a point 50 metres or thereby northwest of its junction with Arns Grove, north westwards for a distance of 140 metres or thereby.
Alternative Route	Via Footway on the north side of Claremont.

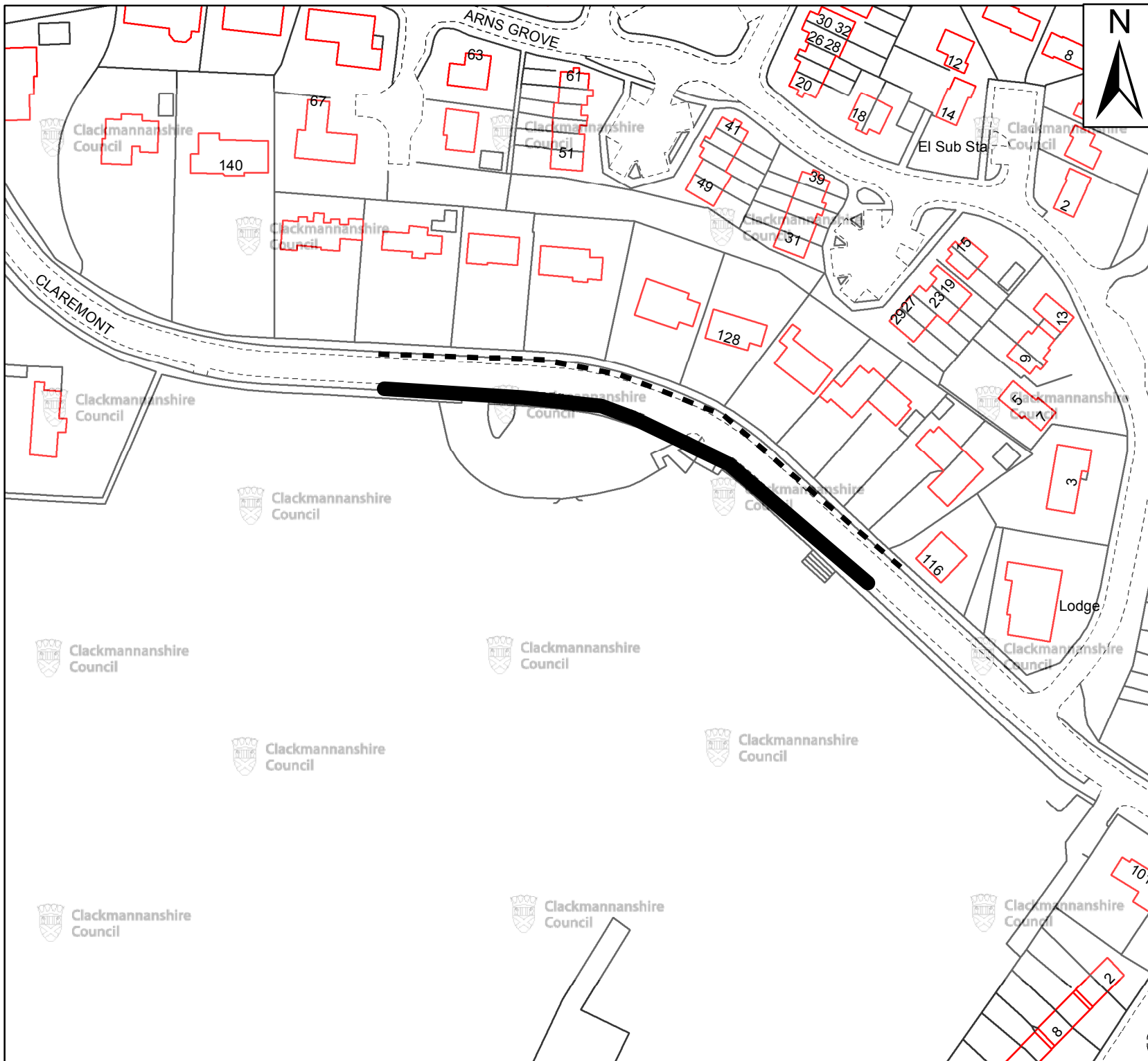
THE CLACKMANNANSHIRE COUNCIL
(CLAREMONT, ALLOA)
(TEMPORARY FOOTWAY CLOSURE) ORDER 2013



This is the plan referred to in the Clackmannanshire Council (Claremont, Alloa) (Temporary Footway Closure) Order 2013.

Made by Clackmannanshire Council on 17th January 2013.

Garry Dallas
Director of Services to Communities

Clackmannanshire Council
Greenfield
ALLOA
FK10 2AD



-  Section of Closure
-  Diversion Route

DRG12-087TFC
 Claremont, Alloa
 Footway Closure

Scale : NTS
 Paper Size : A4

Date : Dec 2012

 **Clackmannanshire Council**
www.clacksweb.org.uk
 Services to Communities
 Kilncraigs
 Greenside Street
 Alloa
 FK10 1EB

Tel: 01259 450 000 Fax: 01259 727 452
 development_services@clacks.gov.uk

Reproduced by permission of Ordnance Survey on behalf of HMSO. © Crown copyright and database right 2012. All rights reserved.
 Ordnance Survey Licence number 100020783.