



**(STIRLING STREET, ALVA)
(TEMPORARY WAITING, LOADING AND UNLOADING
RESTRICTIONS) ORDER 2023**

The Clackmannanshire Council, in exercise of the powers conferred on them by Sections of 9 and 14 of the Road Traffic Regulation Act 1984 as amended by the Road Traffic (Temporary Restrictions) Act 1991 and of all other powers enabling them in that behalf, hereby make the following Order.

1. This Order may be cited as "The Clackmannanshire Council (Temporary Waiting, Loading and Unloading Restrictions) Order 2023" and notwithstanding the date hereof, shall come into operation at 0700 hours on Monday 20th February 2023 and will remain in operation for a period of up to 18 months.
2. The effect of this Order shall be temporarily restrict waiting, loading and unloading:-

During the period from at 0700 hours on Monday 20th February 2023 for period of up to 18 months, on the sections of road described in the Schedules. The temporary order is required due to changes on street to make sure they work for the businesses and residents.

Exemptions being:

- A vehicle in the service of or employed by the Postmaster General is being used for the purposes of delivering or collecting postal packets as defined in Section 87 of the Post Office Act 1953.
- Construction vehicles being used in connection with any building operation or demolition, the removal of any obstruction to traffic, the maintenance improvement or reconstruction of any of the lengths of road so referred to, or the laying, erection, alteration or repair in or near to the said lengths of road of any sewer or main, pipe or apparatus for the supply of gas, water or electricity or any telecommunications apparatus as defined in subparagraph 1(1) of Schedule 2 to the Telecommunications Act.
- Where the vehicle is used for police, fire brigade or ambulance purposes or any vehicle in the service of the local authority in either case being used in pursuance of statutory power or duties.
- Where the vehicle is being used by a medical practitioner visiting patients on professional calls when such a vehicle bears, in a conspicuous position, the appropriate identification badge.

DATED THIS THIRTIETH DAY OF JANUARY, TWO THOUSAND AND TWENTY THREE

Pete Leonard
Strategic Director (Place)
Clackmannanshire Council, Kilncraigs, ALLOA, FK10 1EB

SCHEDULE 1

| | |
|----------------------|--|
| Road In Alva | Side and section of road on which parking is restricted to two hours, return prohibited within one hour between the hours of 7.00am and 6.00pm, Monday to Saturday inclusive. |
| West Stirling Street | On the north side thereof: |
| 1. | From a point 20 metres or thereby west of its junction with Queen Street in a westerly direction for a distance of 13 metres or thereby. (Numbers 1 & 2 on plan) |
| Stirling Street | On the north side thereof: |
| 1. | From a point 27 metres or thereby east of its junction with Queen Street in an easterly direction for a distance of 26 metres or thereby. (Numbers 4,5,6 & 7 on plan) |
| 2. | From a point 62 metres or thereby east of its junction with Queen Street in an easterly direction for a distance of 32 metres or thereby. (Numbers 8,9,10,11 & 12 on plan) |
| 3. | From a point 146 metres or thereby east of its junction with Queen Street in an easterly direction for a distance of 37 metres or thereby. (Numbers 15,16,17,18,19 & 20). |
| 4. | From a point 23 metres or thereby west of its junction with Brook Street in a westerly direction for a distance of 18 metres or thereby. (Numbers 22,23 & 24). |
| 5. | From a point 7 metres or thereby east of its junction with Brook Street in an easterly direction for a distance of 13 metres or thereby. (Numbers 26 & 27). |

SCHEDULE 2

| | |
|---------------------|---|
| Road In Alva | Side and section of road designated for Loading and Unloading by vehicle only between the hours of 6.00am and 6.00pm, Monday to Saturday inclusive. |
| Stirling Street | On the north side thereof: |
| 1. | From a point 92 metres or thereby east of its junction with Queen Street in an easterly direction for a distance of 15 metres or thereby. (Number 13 & 14 on plan) |
| Stirling Street | On the south side thereof: |
| 1. | From a point 87 metres or thereby west of its junction with Brook Street in a westerly direction for a distance of 21 metres or thereby. (Number 34, 35 & 36 on plan) |
| | On the south side thereof: |
| 2. | From a point 157 metres or thereby west of its junction with Brook |

| | |
|----------------------|---|
| | Street in a westerly direction for a distance of 14 metres or thereby. (Number 28 & 29 on plan) |
| SCHEDULE 3 | |
| Roads In Alva | Side and section of road on which parking is permitted for disabled persons' |
| Stirling Street | On the north side thereof: |
| | |
| 1. | From a point 20 metres east of its junction with Queen Street in an easterly direction for a distance of 6.6 metres or thereby. (Number 3 on plan) |
| | |
| 2. | From a point 16 metres or thereby west of its junction with Brook Street in a westerly direction for a distance of 6.6 metres or thereby. (Number 21 on plan) |
| | |
| Stirling Street | On the south side thereof: |
| | |
| 1. | From a point 47 metres or thereby east of its junction with Queen Street in an easterly direction for a distance of 15 metres or thereby. |
| | |
| SCHEDULE 4 | |
| Roads In Alva | Side and section of road on which parking is permitted for motorcycles |
| Stirling Street | On the north side thereof: |
| | |
| 1. | From a point 15 metres west of its junction with Brook Street in a westerly direction for a distance of 7 metres or thereby. (Number 25 on plan) |

(STIRLING STREET, ALVA)
(TEMPORARY WAITING, LOADING AND UNLOADING
RESTRICTIONS) ORDER 2023

STATEMENT OF REASONS FOR MAKING THE ORDER

The temporary waiting, loading and unloading order is required due to changes on street to make sure they work for the businesses and residents.

Exemptions being:

- A vehicle in the service of or employed by the Postmaster General is being used for the purposes of delivering or collecting postal packets as defined in Section 87 of the Post Office Act 1953.

- Construction vehicles being used in connection with any building operation or demolition, the removal of any obstruction to traffic, the maintenance improvement or reconstruction of any of the lengths of road so referred to, or the laying, erection, alteration or repair in or near to the said lengths of road of any sewer or main, pipe or apparatus for the supply of gas, water or electricity or any telecommunications apparatus as defined in subparagraph 1(1) of Schedule 2 to the Telecommunications Act.

- Where the vehicle is used for police, fire brigade or ambulance purposes or any vehicle in the service of the local authority in either case being used in pursuance of statutory power or duties.

- Where the vehicle is being used by a medical practitioner visiting patients on professional calls when such a vehicle bears, in a conspicuous position, the appropriate identification badge.

Pete Leonard
Strategic Director (Place)

Clackmannanshire Council,
Kilncraigs,
ALLOA,
FK10 1EB

The Clackmannanshire Council (Stirling Street, Alva) (Temporary Waiting, Loading and unloading Restrictions) Order 2023

The Council has made "The Clackmannanshire Council (Stirling Street, Alva) (Temporary Waiting, Loading and Unloading Restrictions) Order 2023, under the Road Traffic Regulation Act 1984 (as amended) on 30th January 2023: to temporarily restrict waiting, loading and unloading on the sections of road set out in the Schedules to the Order at Stirling Street, Alva. The order runs from Monday 20th February 2023 for a period of up to 18 months and is due to changes on street to make sure they work for the businesses and residents. Full details are available on www.clacks.gov.uk

THE CLACKMANNANSHIRE COUNCIL

**(STIRLING STREET, ALVA)
(TEMPORARY WAITING, LOADING AND UNLOADING
RESTRICTIONS) ORDER 2023**

The Clackmannanshire Council has made the above named Order under Sections 9 and 14 of the Road Traffic Regulation Act 1984 (as amended) on 30th January 2023.

The effect of this Order shall be temporarily restrict waiting, loading and unloading:-

During the period from Monday 20th February 2023 for period of up to 18 months, on the sections of road described in the Schedules. The temporary order is required due to changes on street to make sure they work for the businesses and residents. Exemptions being:

- A vehicle in the service of or employed by the Postmaster General is being used for the purposes of delivering or collecting postal packets as defined in Section 87 of the Post Office Act 1953.
- Construction vehicles being used in connection with any building operation or demolition, the removal of any obstruction to traffic, the maintenance improvement or reconstruction of any of the lengths of road so referred to, or the laying, erection, alteration or repair in or near to the said lengths of road of any sewer or main, pipe or apparatus for the supply of gas, water or electricity or any telecommunications apparatus as defined in subparagraph 1(1) of Schedule 2 to the Telecommunications Act.
- Where the vehicle is used for police, fire brigade or ambulance purposes or any vehicle in the service of the local authority in either case being used in pursuance of statutory power or duties.
- Where the vehicle is being used by a medical practitioner visiting patients on professional calls when such a vehicle bears, in a conspicuous position, the appropriate identification badge.

A copy of the Order, together with a copy of the relative plan, is available on www.clacks.gov.uk.

Pete Leonard
Strategic Director (Place)

Clackmannanshire Council
Kilncraigs
ALLOA
FK10 1EB

SCHEDULE 1

| | |
|----------------------|--|
| Road In Alva | Side and section of road on which parking is restricted to two hours, return prohibited within one hour between the hours of 7.00am and 6.00pm, Monday to Saturday inclusive. |
| West Stirling Street | On the north side thereof: |
| 1. | From a point 20 metres or thereby west of its junction with Queen Street in a westerly direction for a distance of 13 metres or thereby. (Numbers 1 & 2 on plan) |
| Stirling Street | On the north side thereof: |
| 1. | From a point 27 metres or thereby east of its junction with Queen Street in an easterly direction for a distance of 26 metres or thereby. (Numbers 4,5,6 & 7 on plan) |
| 2. | From a point 62 metres or thereby east of its junction with Queen Street in an easterly direction for a distance of 32 metres or thereby. (Numbers 8,9,10,11 & 12 on plan) |
| 3. | From a point 146 metres or thereby east of its junction with Queen Street in an easterly direction for a distance of 37 metres or thereby. (Numbers 15,16,17,18,19 & 20). |
| 4. | From a point 23 metres or thereby west of its junction with Brook Street in a westerly direction for a distance of 18 metres or thereby. (Numbers 22,23 & 24). |
| 5. | From a point 7 metres or thereby east of its junction with Brook Street in an easterly direction for a distance of 13 metres or thereby. (Numbers 26 & 27). |

SCHEDULE 2

| | |
|---------------------|---|
| Road In Alva | Side and section of road designated for Loading and Unloading by vehicle only between the hours of 6.00am and 6.00pm, Monday to Saturday inclusive. |
| Stirling Street | On the north side thereof: |
| 1. | From a point 92 metres or thereby east of its junction with Queen Street in an easterly direction for a distance of 15 metres or thereby. (Number 13 & 14 on plan) |
| Stirling Street | On the south side thereof: |
| 1. | From a point 87 metres or thereby west of its junction with Brook Street in a westerly direction for a distance of 21 metres or thereby. (Number 34, 35 & 36 on plan) |
| | On the south side thereof: |

| | |
|----|--|
| | |
| 2. | From a point 157 metres or thereby west of its junction with Brook Street in a westerly direction for a distance of 14 metres or thereby. (Number 28 & 29 on plan) |

SCHEDULE 3

| Roads In Alva | Side and section of road on which parking is permitted for disabled persons' |
|-----------------|---|
| Stirling Street | On the north side thereof: |
| | |
| 1. | From a point 20 metres east of its junction with Queen Street in an easterly direction for a distance of 6.6 metres or thereby. (Number 3 on plan) |
| | |
| 2. | From a point 16 metres or thereby west of its junction with Brook Street in a westerly direction for a distance of 6.6 metres or thereby. (Number 21 on plan) |
| | |
| Stirling Street | On the south side thereof: |
| | |
| 1. | From a point 47 metres or thereby east of its junction with Queen Street in an easterly direction for a distance of 15 metres or thereby. |
| | |

SCHEDULE 4

| Roads In Alva | Side and section of road on which parking is permitted for motorcycles |
|-----------------|--|
| Stirling Street | On the north side thereof: |
| | |
| 1. | From a point 15 metres west of its junction with Brook Street in a westerly direction for a distance of 7 metres or thereby. (Number 25 on plan) |

THE CLACKMANNANSHIRE COUNCIL

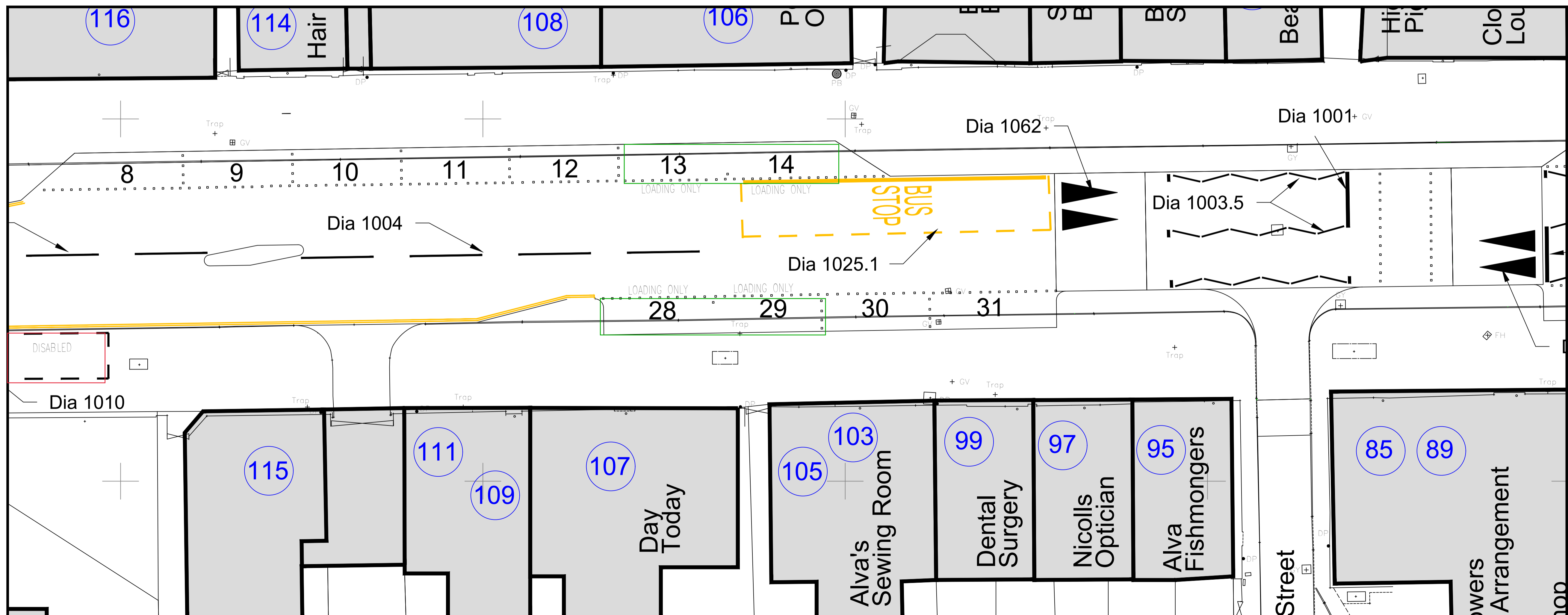
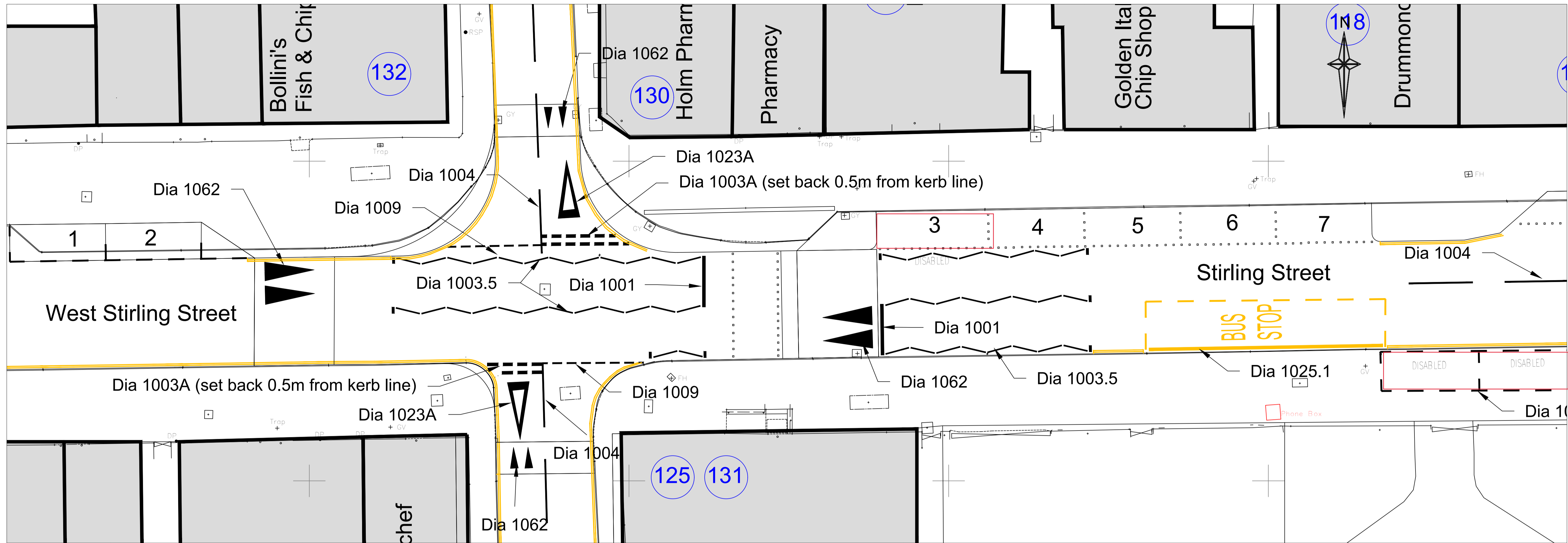
**(STIRLING STREET, ALVA)
(TEMPORARY WAITING, LOADING AND UNLOADING
RESTRICTIONS) ORDER 2023**

This is the plan referred to in the Clackmannanshire council (Stirling Street, Alva) (Temporary Waiting, Loading and Unloading Restrictions) Order 2023.

Made by Clackmannanshire Council on 30th January 2023.

Pete Leonard
Strategic Director (Place)

Clackmannanshire Council
Kilncraigs
ALLOA
FK10 1EB



REVISIONS.

| SUFF | DATE | BY | CONTENTS |
|------|------|----|-------------------------------------|
| A | 3.21 | GF | Tender Issue |
| B | 6.22 | GF | Construction Issue Revised Issue |

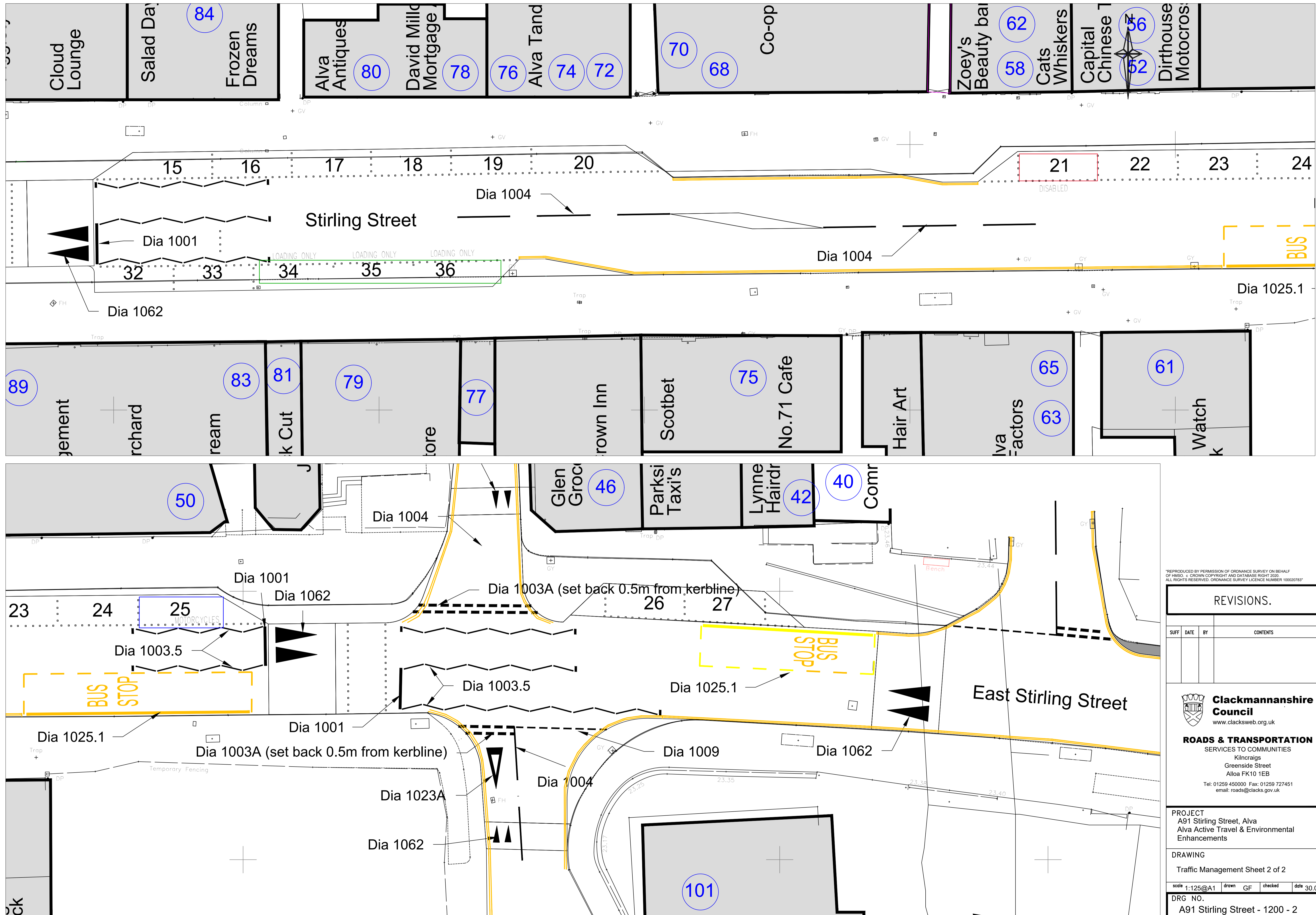
Clackmannanshire Council
www.clacksweb.org.uk

ROADS & TRANSPORTATION
SERVICES TO COMMUNITIES
Kilncraigs
Greenside Street
Alloa FK10 1EB
Tel: 01259 450000 Fax: 01259 727451
email: roads@clacks.gov.uk

PROJECT
A91 Stirling Street, Alva
Active Travel & Environmental Enhancements

DRAWING
Road Markings 1 of 2

scale 1:125@A1 drawn SH checked GF date 27.05.20
DRG NO.
A91 Stirling Street - 1200 -1



"REPRODUCED BY PERMISSION OF ORDNANCE SURVEY ON BEHALF OF HMSO. © CROWN COPYRIGHT AND DATABASE RIGHT 2020. ALL RIGHTS RESERVED. ORDNANCE SURVEY LICENCE NUMBER 100020783"

REVISIONS.

| SUFF | DATE | BY | CONTENTS |
|------|------|----|----------|
| | | | |
| | | | |

Clackmannanshire Council
www.clacksweb.org.uk

ROADS & TRANSPORTATION
 SERVICES TO COMMUNITIES
 Kilncraigs
 Greenside Street
 Alva FK10 1EB
 Tel: 01259 450000 Fax: 01259 727451
 email: roads@clacks.gov.uk

PROJECT
 A91 Stirling Street, Alva
 Alva Active Travel & Environmental Enhancements

DRAWING
 Traffic Management Sheet 2 of 2

scale 1:125@A1 drawn GF checked date 30.04.20

DRG NO.
 A91 Stirling Street - 1200 - 2