



**(ALLOA HALF MARATHON)
(TEMPORARY PROHIBITION OF TURNING) ORDER 2017**

The Clackmannanshire Council, in exercise of the powers conferred on them by Section 14 of the Road Traffic Regulation Act 1984 as amended by the Road Traffic (Temporary Restrictions) Act 1991 and of all other powers enabling them in that behalf hereby make the following Order.

1. This Order may be cited as "The Clackmannanshire Council (Alloa Half Marathon) (Temporary Prohibition of Turning) Order 2017" and notwithstanding the date hereof shall come into operation on the 9th February 2017.
2. The effect of this Order shall be to prohibit vehicles:-
From turning in the sections as described in the Schedule hereto to facilitate the safe passage of participants in the Alloa Half Marathon during the period from 1000 hours until 1200 hours on Sunday 19th March 2017.

DATED THIS NINETH DAY OF FEBRUARY, TWO THOUSAND AND SEVENTEEN

Garry Dallas
Executive Director

Clackmannanshire Council
Kilncraigs
ALLOA
FK10 1EB

SCHEDULE	
List of Roads	Section of road over which LEFT turning will be prohibited during the period 1000 hours to 1200 hours on Sunday 19th March 2017.
Devon Valley Drive, Sauchie	At the junction of Devon Valley Drive, Sauchie with A908 Alloa Road, Sauchie.
Greygoran, Sauchie	At the junction of Greygoran, Sauchie with A908 Main Street, Sauchie.
Craigview, Sauchie	At the junction with Craigview, Sauchie with A908 Main Street, Sauchie.
Main Street, Sauchie (uncl.)	At the junction with Main Street, Sauchie (uncl.) with A908 Main Street, Sauchie.
Craigbank, Sauchie	At the junction with Craigbank, Sauchie with A908 Main Street, Sauchie.
List of Roads	Section of road over which RIGHT turning will be prohibited during the period 1000 hours to 1200 hours on Sunday 19th March 2017.
Beechwood, Sauchie	At the junction of Beechwood, Sauchie with A908 Main Street, Sauchie.
Burnbrae, Sauchie	At the junction of Burnbrae, Sauchie with A908 Main Street, Sauchie.
Burnee, Fishcross	At the junction of Burnee, Fishcross with A908 Alloa Road, Fishcross.
Car Park at Library, Sauchie	At the junction of Car Park at Library, Sauchie with A908 Main Street, Sauchie.
Holton Square, Sauchie	At the junction of Holton Square, Sauchie with A908 Main Street, Sauchie.
Lawswell / Alloa Road, Fishcross	At the junction of Lawswell / Alloa Road, Fishcross with A908 Alloa Road, Fishcross.
Schaw Court, Sauchie	At the junction of Schaw Court, Sauchie with A908 Main Street, Sauchie.
Schawpark Golf Club, Sauchie	At the junction of Schawpark Golf Club, Sauchie with A908 Main Street, Sauchie.
Alternative Route	Local traffic diversion routes will be signposted

THE CLACKMANNANSHIRE COUNCIL
(ALLOA HALF MARATHON)
(TEMPORARY PROHIBITION OF TURNING) ORDER 2017

STATEMENT OF REASONS FOR MAKING THE ORDER

The Temporary Prohibition of Turning is necessary to facilitate the safe passage of participants in the Alloa Half Marathon.

Garry Dallas
Executive Director

Clackmannanshire Council
Kilncraigs
ALLOA
FK10 1EB

The Clackmannanshire Council (Alloa Half Marathon) (Temporary Prohibition of Turning) Order 2017

The Council has made "The Clackmannanshire Council (Alloa Half Marathon) (Temporary Prohibition of Turning) Order 2017, under the Road Traffic Regulation Act 1984 (as amended) on 9th February 2017: to prohibit **Left turning** on the sections of road from **Devon Valley Drive, Sauchie**, (at the junction of Devon Valley Drive, Sauchie with A908 Alloa Road, Sauchie); **Greygoran, Sauchie**, (at the junction of Greygoran, Sauchie with A908 Main Street, Sauchie); **Craigview, Sauchie**, (at the junction with Craigview, Sauchie with A908 Main Street, Sauchie); **Main Street, Sauchie (uncl.)**, (at the junction with Main Street, Sauchie (uncl.) with A908 Main Street, Sauchie); **Craigbank, Sauchie**, (at the junction with Craigbank, Sauchie with A908 Main Street, Sauchie); and the sections of road over which **RIGHT turning** will be prohibited from **Beechwood, Sauchie**, (at the junction of Beechwood, Sauchie with A908 Main Street, Sauchie); **Burnbrae, Sauchie**, (at the junction of Burnbrae, Sauchie with A908 Main Street, Sauchie); **Burnee, Fishcross**, (at the junction of Burnee, Fishcross with A908 Alloa Road, Fishcross); **Car Park at Library, Sauchie**, (at the junction of Car Park at Library, Sauchie with A908 Main Street, Sauchie); **Holton Square, Sauchie**, (at the junction of Holton Square, Sauchie with A908 Main Street, Sauchie); **Lawswell / Alloa Road, Fishcross**, (at the junction of Lawswell / Alloa Road, Fishcross with A908 Alloa Road, Fishcross); **Schaw Court, Sauchie**, (at the junction of Schaw Court, Sauchie with A908 Main Street, Sauchie); and **Schawpark Golf Club, Sauchie**, (at the junction of Schawpark Golf Club, Sauchie with A908 Main Street, Sauchie). (Alternative Route: Local traffic diversion routes will be signposted). The order runs from 1000 hours until 1200 hours on Sunday 19th March 2017 and is necessary to facilitate the safe passage of participants in the Alloa Half Marathon. Full details are available on www.clacksweb.org.uk or may be examined at Clackmannanshire Council's Offices, Kilncraigs, Alloa, FK10 1EB, and any Council Office/Library, during normal office hours.

THE CLACKMANNANSHIRE COUNCIL
(ALLOA HALF MARATHON)
(TEMPORARY PROHIBITION OF TURNING) ORDER 2017

The Clackmannanshire Council has made the above named Order under Section 14 of the Road Traffic Regulation Act 1984 (as amended) on 9th February 2017.

The effect of this Order shall be to prohibit vehicles:-

From turning in the sections as described in the Schedule hereto to facilitate the safe passage of participants in the Alloa Half Marathon during the period from 1000 hours until 1200 hours on Sunday 19th March 2017.

A copy of the Order, together with a copy of the relative plan, is available on www.clacksweb.org.uk or may be examined at Clackmannanshire Council's Offices, Kilncraigs, Alloa, FK10 1EB, and any council Library, during normal office hours free of charge.

Garry Dallas
Executive Director

Clackmannanshire Council, Kilncraigs, ALLOA, FK10 1EB

SCHEDULE	
List of Roads	Section of road over which LEFT turning will be prohibited during the period 1000 hours to 1200 hours on Sunday 19th March 2017.
Devon Valley Drive, Sauchie	At the junction of Devon Valley Drive, Sauchie with A908 Alloa Road, Sauchie.
Greygoran, Sauchie	At the junction of Greygoran, Sauchie with A908 Main Street, Sauchie.
Craigview, Sauchie	At the junction with Craigview, Sauchie with A908 Main Street, Sauchie.
Main Street, Sauchie (uncl.)	At the junction with Main Street, Sauchie (uncl.) with A908 Main Street, Sauchie.
Craigbank, Sauchie	At the junction with Craigbank, Sauchie with A908 Main Street, Sauchie.
List of Roads	Section of road over which RIGHT turning will be prohibited during the period 1000 hours to 1200 hours on Sunday 19th March 2017.
Beechwood, Sauchie	At the junction of Beechwood, Sauchie with A908 Main Street, Sauchie.
Burnbrae, Sauchie	At the junction of Burnbrae, Sauchie with A908 Main Street, Sauchie.
Burnee, Fishcross	At the junction of Burnee, Fishcross with A908 Alloa Road, Fishcross.
Car Park at Library, Sauchie	At the junction of Car Park at Library, Sauchie with A908 Main Street, Sauchie.
Holton Square, Sauchie	At the junction of Holton Square, Sauchie with A908 Main Street, Sauchie.
Lawswell / Alloa Road, Fishcross	At the junction of Lawswell / Alloa Road, Fishcross with A908 Alloa Road, Fishcross
Schaw Court, Sauchie	At the junction of Schaw Court, Sauchie with A908 Main Street, Sauchie.
Schawpark Golf Club, Sauchie	At the junction of Schawpark Golf Club, Sauchie with A908 Main Street, Sauchie.
Alternative Route	Local traffic diversion routes will be signposted

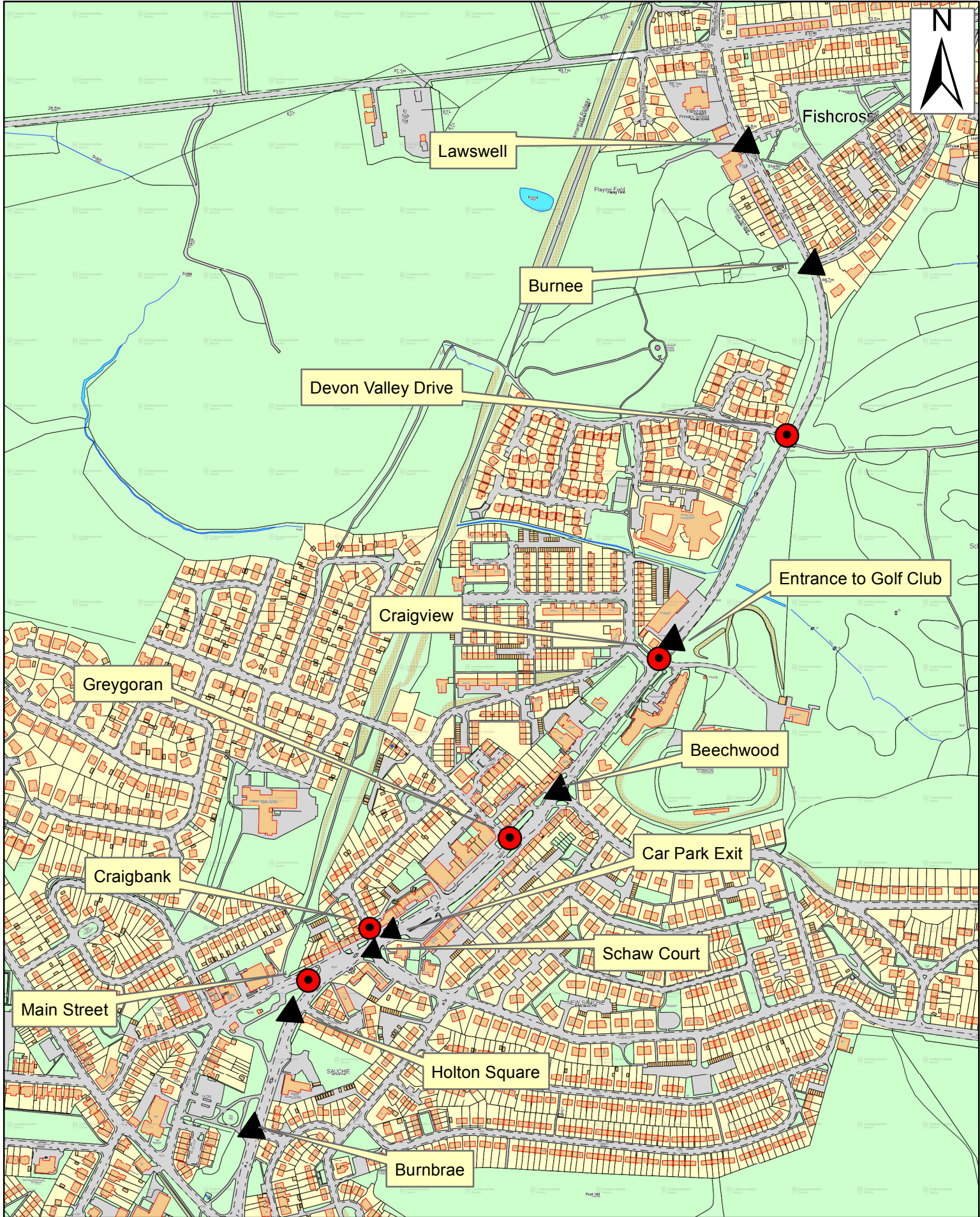
THE CLACKMANNANSHIRE COUNCIL
(ALLOA HALF MARATHON)
(TEMPORARY PROHIBITION OF TURNING) ORDER 2017

This is the plan referred to in the Clackmannanshire Council (Alloa Half Marathon) (Temporary Prohibition of Turning) Order 2016.

Made by Clackmannanshire Council on 9th February 2017.

Garry Dallas
Executive Director

Clackmannanshire Council
Kilncraigs
ALLOA
FK10 1EB



DWG_ALLOAMAR17-3

Scale : NTS
Paper Size : A4


Date : Jan 2017


Reproduced by permission of Ordnance Survey on behalf of HMSO. © Crown copyright and database right 2017. All rights reserved. Ordnance Survey Licence number 100020783.

 **Clackmannanshire Council**
www.clacksweb.org.uk
 Services to Communities
 Kinncraigs
 Greenside Street
 Alloa
 FK10 1EB

Tel: 01259 450 000 Fax: 01259 727 452
development_services@clacks.gov.uk

Notes

 Section of road over which left turning will be prohibited during the hours 10am to 12 noon, Sunday 19th March 2017 .

 Section of road over which right turning will be prohibited during the hours 10am to 12 noon, Sunday 19th March 2017 .