



**(VARIOUS ROADS, CLACKMANNANSHIRE)
(TEMPORARY CLOSURE) ORDER 2016**

The Clackmannanshire Council, in exercise of the powers conferred on them by Section 14 of the Road Traffic Regulation Act 1984 as amended by the Road Traffic (Temporary Restrictions) Act 1991 and of all other powers enabling them in that behalf, hereby make the following Order.

1. This Order may be cited as "The Clackmannanshire Council (Various Roads, Clackmannanshire) (Temporary Closure) Order 2016" and notwithstanding the date hereof shall come into operation on the 8th July 2016.

2. The effect of this Order shall be to close to vehicles:-
The period of 1 day from 0800 hours and 1700 hours between Monday 25th July 2016 and Wednesday 31st August 2016 on the section described in the Schedule attached. The temporary closure is necessary for surface dressing works.

DATED THIS EIGHTH DAY OF JULY, TWO THOUSAND AND SIXTEEN

Garry Dallas
Executive Director

Clackmannanshire Council
Kilncraigs
ALLOA
FK10 1EB

SCHEDULE	
List of Roads	Section of road over which temporary road closure is applicable for a period of 1 day from 0800 hours and 1700 hours between Monday 25th July 2016 and Wednesday 31st August 2016. Weather and squad dependant. When dates are confirmed residents, Bus Companies and Emergency Services will be informed.
B910 Linn Mill to A977	From its junction with Cherryton Drive, northwards until its junction with A977, a distance of 2.9 km or thereby.
Diversions	Via A977, C59, B910 and vice versa.
Meeks Park Road, Forestmill	From its junction with B9140 southwards until its junction with A977, a distance of 2.2 km or thereby.
Diversions	Via B9140, Aberdona Road and vice versa.

B909 Alloa Eastern Link Road	From its junction with A907 Parkmill Roundabout northwards until its junction with A908 Whins Road Roundabout, a distance of 1.1 km or thereby.
Diversion	Via A908, A907 and vice versa.
Upper Hillfoots Road	From its junction with Tarmangie Drive northwards until its junction with A91 Muckhart, a distance of 2.8 km or thereby.
Diversion	Via A91, East Burnside and vice versa.

THE CLACKMANNANSHIRE COUNCIL
(VARIOUS ROADS, CLACKMANNANSHIRE)
(TEMPORARY CLOSURE) ORDER 2016

STATEMENT OF REASONS FOR MAKING THE ORDER

The order is necessary for surface dressing works.

Garry Dallas
Executive Director

Clackmannanshire Council
Kilncraigs
ALLOA
FK10 1EB

The Clackmannanshire Council (Various Roads, Clackmannanshire) (Temporary Closure) Order 2016

The Council has made "The Clackmannanshire Council (Various Roads, Clackmannanshire) (Temporary Closure) Order 2016", under the Road Traffic Regulation Act 1984 (as amended) on 8th July 2016: to close to vehicles at **Various Roads, Clackmannanshire: B910 Linn Mill to A977** from its junction with Cherryton Drive, northwards until its junction with A977, a distance of 2.9 km or thereby. (Diversion: Via A977, C59, B910 and vice versa); **Meeks Park Road, Forestmill** from its junction with B9140 southwards until its junction with A977, a distance of 2.2 km or thereby. (Diversion: Via B9140, Aberdona Road and vice versa); **B909 Alloa Eastern Link Road** from its junction with A907 Parkmill Roundabout northwards until its junction with A908 Whins Road Roundabout, a distance of 1.1 km of thereby. (Diversion: A908, A907 and vice versa); **Upper Hillfoots Road** from its junction with Tarmangie Drive northwards until its junction with A91 Muckhart, a distance of 2.8 km or thereby. (Diversion: Via A91, East Burnside and **vice versa**). The order runs for 1 day from 0800 hours and 1700 hours between Monday 25th July 2016 and Wednesday 31st August 2016, and is necessary for surface dressing works. Weather and squad dependent. When dates are confirmed residents, Bus Companies and Emergency Services will be informed. Full details are available on www.clacksweb.org.uk or may be examined at Clackmannanshire Council's Offices, Kilncraigs, Alloa, FK10 1EB, and any Council Office/Library, during normal office hours.

THE CLACKMANNANSHIRE COUNCIL
(VARIOUS ROADS, CLACKMANNANSHIRE)
(TEMPORARY CLOSURE) ORDER 2016

The Clackmannanshire Council has made the above named Order under Section 14 of the Road Traffic Regulation Act 1984 (as amended) on 8th July 2016.

The effect of this Order shall be to close to vehicles:-

The period of 1 day from 0800 hours and 1700 hours between Monday 25th July 2016 and Wednesday 31st August 2016 in the section described in the Schedule attached. The temporary closure is necessary for surface dressing works.

A copy of the Order, together with a copy of the relative plan, is available on www.clacksweb.org.uk or may be examined at Clackmannanshire Council's Offices, Kilncraigs, Alloa, FK10 1EB, and any Council Office/Library, during normal office hours free of charge.

Garry Dallas
Executive Director

Clackmannanshire Council
 Kilncraigs
 ALLOA
 FK10 1EB

SCHEDULE	
List of Roads	Section of road over which temporary road closure is applicable for a period of 1 day from 0800 hours and 1700 hours between Monday 25th July 2016 and Wednesday 31st August 2016. Weather and squad dependant. When dates are confirmed residents, Bus Companies and Emergency Services will be informed.
B910 Linn Mill to A977	From its junction with Cherryton Drive, northwards until its junction with A977, a distance of 2.9 km or thereby.
Diversion	Via A977, C59, B910 and vice versa.
Meeks Park Road, Forestmill	From its junction with B9140 southwards until its junction with A977, a distance of 2.2 km or thereby.
Diversion	Via B9140, Aberdona Road and vice versa.
B909 Alloa Eastern Link Road	From its junction with A907 Parkmill Roundabout northwards until its junction with A908 Whins Road Roundabout, a distance of 1.1 km or thereby.

Diversion	Via A908, A907 and vice versa.
Upper Hillfoots Road	From its junction with Tarmangie Drive northwards until its junction with A91 Muckhart, a distance of 2.8 km or thereby.
Diversion	Via A91, East Burnside and vice versa.

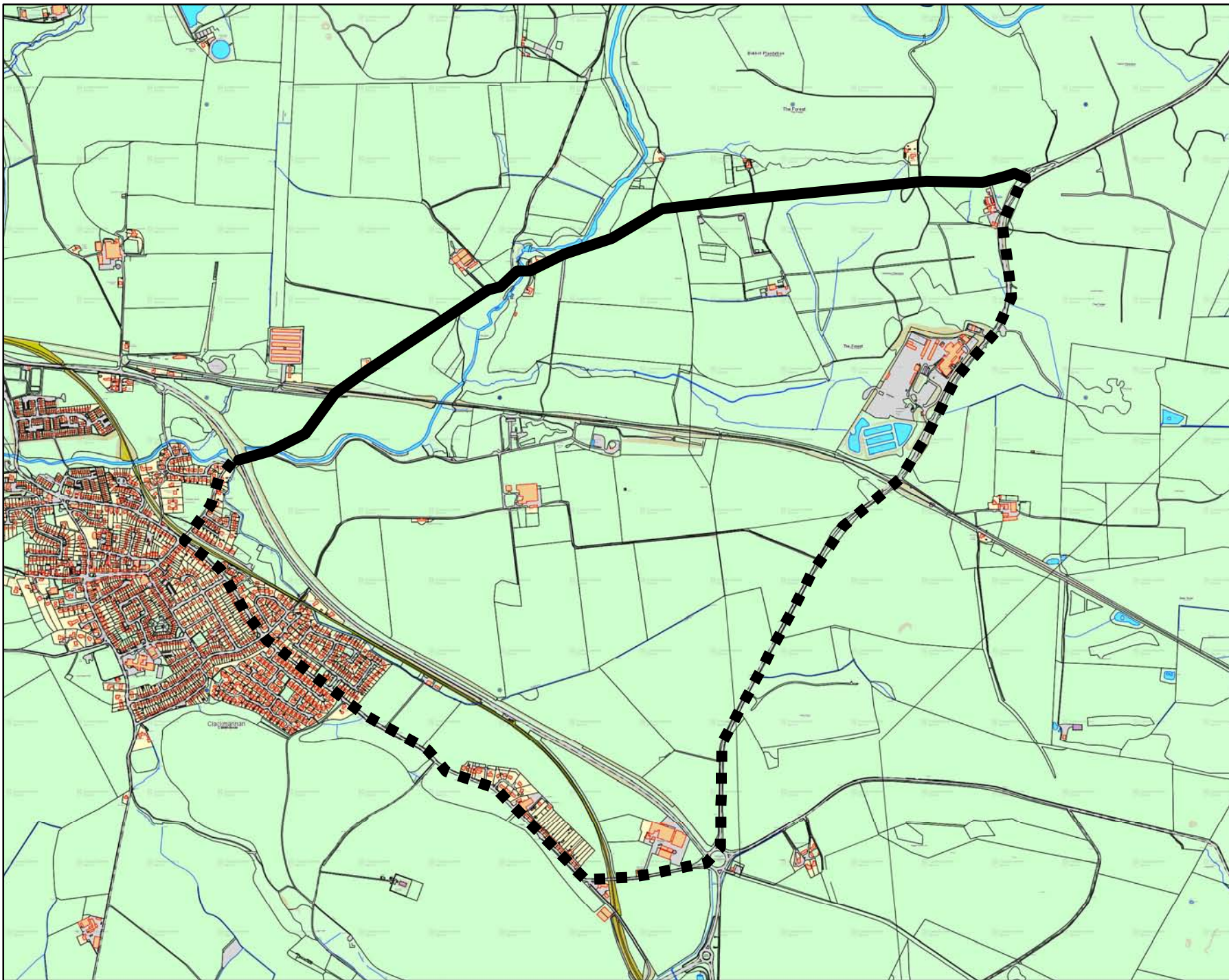
THE CLACKMANNANSHIRE COUNCIL
(VARIOUS ROADS, CLACKMANNANSHIRE)
(TEMPORARY CLOSURE) ORDER 2016

This is the plan referred to in the Clackmannanshire Council (Various Roads, Clackmannanshire) (Temporary Closure) Order 2016.



Made by Clackmannanshire Council on 8th July 2016.

Garry Dallas
Executive Director

Clackmannanshire Council
Kilncraigs
ALLOA
FK10 1EB



TRO2016_070
 B910 Linn Mill to A977
 Road Closure

-  Road Closure
-  Diversion

Scale : NTS
 Paper Size : A4


Date: July 2016

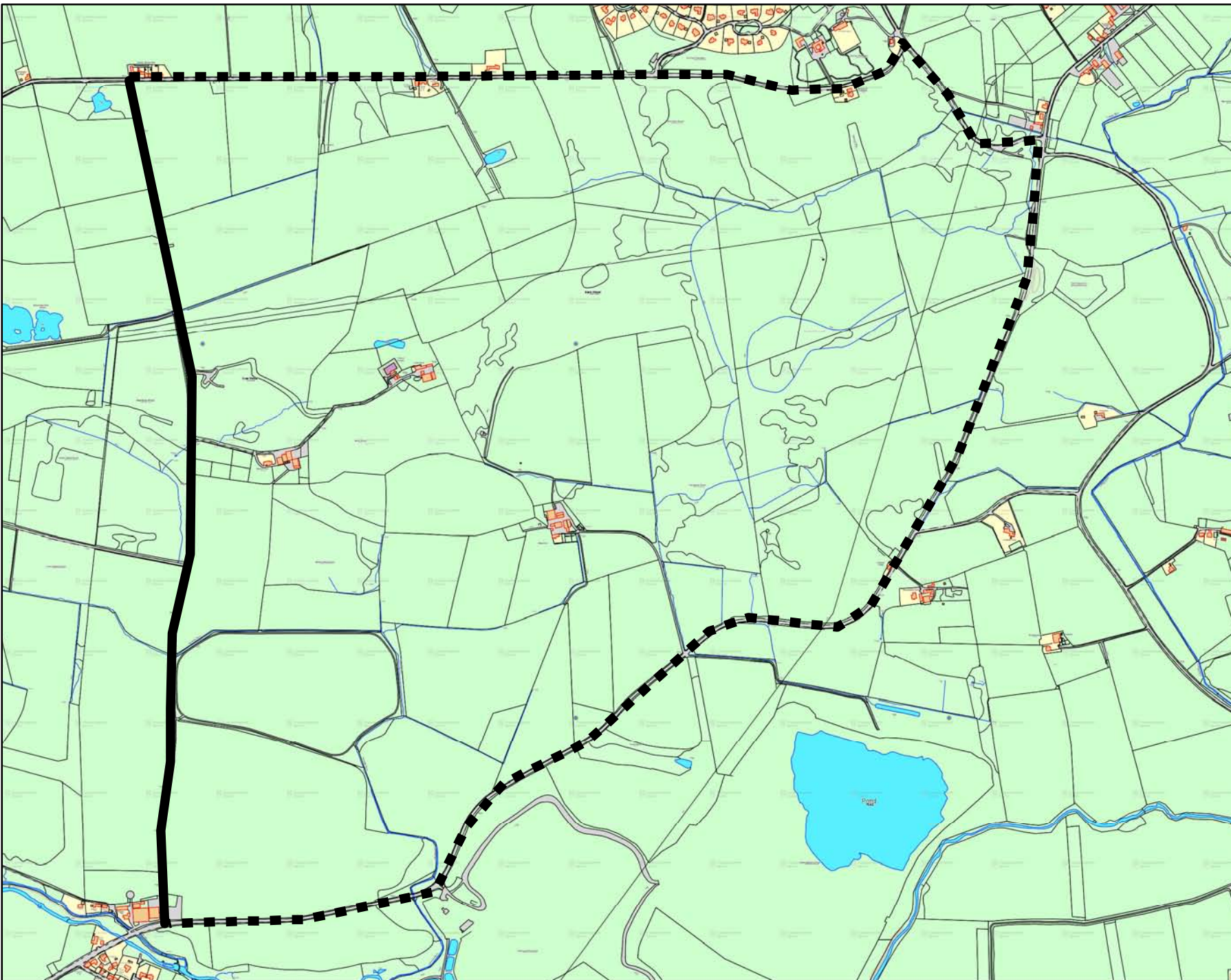
 **Clackmannanshire Council**
www.clacksweb.org.uk

Services to Communities
 Kinlraigs
 Greenside Street
 Alloa
 FK10 1EB



Tel: 01259 450 000 Fax: 01259 727 452
development_services@clacks.gov.uk

Reproduced by permission of Ordnance Survey on behalf of HMSO.
 © Crown copyright and database right 2016. All rights reserved.
 Ordnance Survey Licence number 100020783.





TRO2016_070A
Meeks Park Road, Forestmill
Road Closure

-  Road Closure
-  Diversion

Scale : NTS
Paper Size : A4


Date: July 2016

 **Clackmannanshire Council**
www.clacksweb.org.uk

Services to Communities
Kilncraigs
Greenside Street
Alloa
FK10 1EB

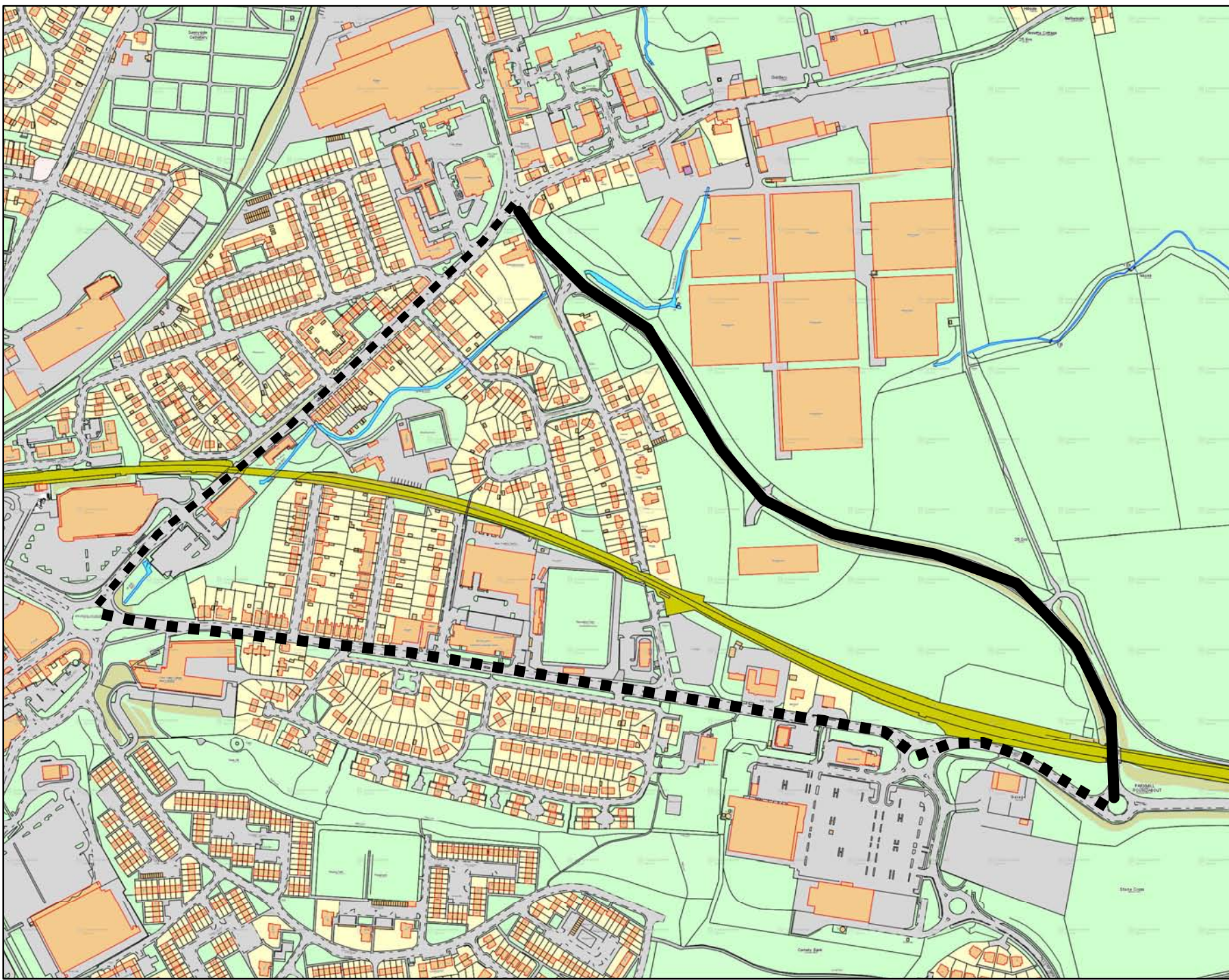
Tel: 01259 450 000 Fax: 01259 727 452
development_services@clacks.gov.uk

Reproduced by permission of Ordnance Survey on behalf of HMSO.
© Crown copyright and database right 2016. All rights reserved.
Ordnance Survey Licence number 100020783.



TRO2016_070B
B909 Alloa Eastern
Link Road
Road Closure

-  Road Closure
-  Diversion



Scale : NTS
Paper Size : A4


Date: July 2016

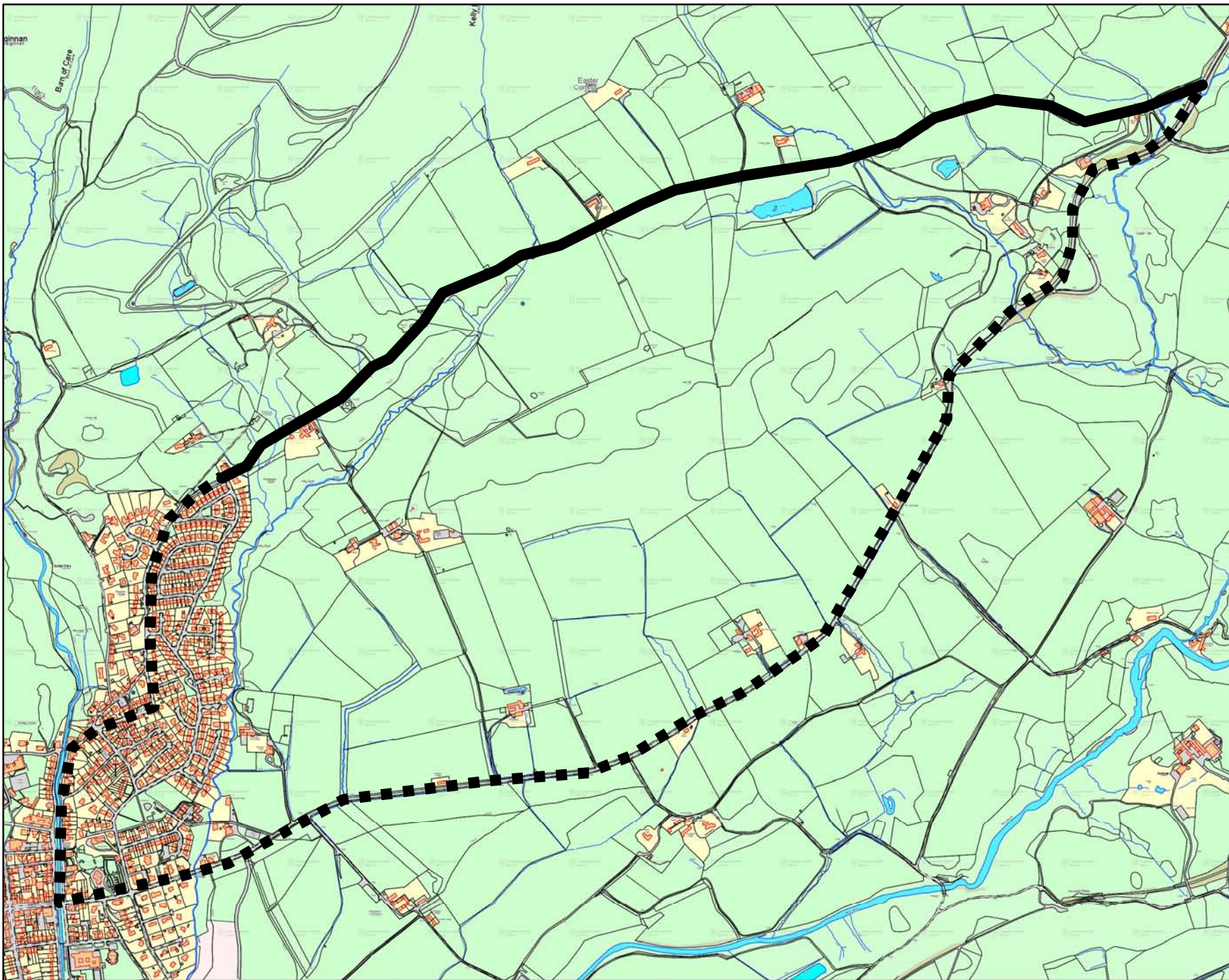
 **Clackmannanshire Council**
www.clacksweb.org.uk

Services to Communities
Kilncraigs
Greenside Street
Alloa
FK10 1EB

Tel: 01259 450 000 Fax: 01259 727 452
development_services@clacks.gov.uk

Reproduced by permission of Ordnance Survey on behalf of HMSO.
© Crown copyright and database right 2016. All rights reserved.
Ordnance Survey Licence number 100020783.





TRO2016_070C
Upper Hillfoots Road, Dollar

Scale : NTS
Paper Size : A4

Date: July 2016

 **Clackmannanshire Council**
www.clacksweb.org.uk

Services to Communities
Kilncraigs
Greenside Street
Alloa
FK10 1EB

Tel: 01259 450 000 Fax: 01259 727 452
development_services@clacks.gov.uk

Reproduced by permission of Ordnance Survey on behalf of HMSO.
© Crown copyright and database right 2016. All rights reserved.
Ordnance Survey Licence number 100020783.

