



**(BEDFORD PLACE, ALLOA)
(TEMPORARY CLOSURE) ORDER 2016**

The Clackmannanshire Council, in exercise of the powers conferred on them by Section 14 of the Road Traffic Regulation Act 1984 as amended by the Road Traffic (Temporary Restrictions) Act 1991 and of all other powers enabling them in that behalf, hereby make the following Order.

1. This Order may be cited as "The Clackmannanshire Council (Bedford Place, Alloa) (Temporary Closure) Order 2016" and notwithstanding the date hereof shall come into operation on the 6th July 2016.

2. The effect of this Order shall be to close to vehicles:-
The period from 0800 hours until 1200 hours on Tuesday 19th July 2016 on the section described in the Schedule attached. The temporary closure is required for safety reason during roof checks using a hoist.

DATED THIS SIXTH DAY OF JULY, TWO THOUSAND AND SIXTEEN

Garry Dallas
Executive Director

Clackmannanshire Council
Kilncraigs
ALLOA
FK10 1EB

SCHEDULE	
List of Roads	Section of road over which temporary road closure is applicable from 0800 hours until 1200 hours on Tuesday 19th July 2016.
Bedford Place, Alloa	From a point 28 metres or thereby east of its junction with Church Street, westwards for a distance of 64 metres or thereby.
Diversion	Via Bank Street, Mill Street, Mar Street, Marshall, Ludgate. Or Bedford Place, Ludgate, Marshall, King Street, Auld Brig Road, Greenside Street.

THE CLACKMANNANSHIRE COUNCIL
(BEDFORD PLACE, ALLOA)
(TEMPORARY CLOSURE) ORDER 2016

STATEMENT OF REASONS FOR MAKING THE ORDER

The order is required for safety reason during roof checks using a hoist.

Garry Dallas
Executive Director

Clackmannanshire Council
Kilncraigs
ALLOA
FK10 1EB

The Clackmannanshire Council (Bedford Place, Alloa) (Temporary Closure) Order 2016

The Council has made "The Clackmannanshire Council (Bedford Place, Alloa) (Temporary Closure) Order 2016", under the Road Traffic Regulation Act 1984 (as amended) on 6th July 2016: to close to vehicles at **Bedford Place, Alloa** from a point 28 metres or thereby east of its junction with Church Street, westwards for a distance of 64 metres or thereby. (Diversion: Via Bank Street, Mill Street, Mar Street, Marshall, Ludgate. Or Bedford Place, Ludgate, Marshall, King Street, Auld Brig Road, Greenside Street). The order runs from 0800 hours until 1200 hours on Tuesday 19th July 2016, and is required for safety reason during roof checks using a hoist. Full details are available on www.clacksweb.org.uk or may be examined at Clackmannanshire Council's Offices, Kilncraigs, Alloa, FK10 1EB, and any Council Office/Library, during normal office hours.

THE CLACKMANNANSHIRE COUNCIL
(BEDFORD PLACE, ALLOA)
(TEMPORARY CLOSURE) ORDER 2016

The Clackmannanshire Council has made the above named Order under Section 14 of the Road Traffic Regulation Act 1984 (as amended) on 6th July 2016.

The effect of this Order shall be to close to vehicles:-

The period from 0800 hours until 1200 hours on Tuesday 19th July 2016 in the section described in the Schedule attached. The temporary closure is required for safety reason during roof checks using a hoist.

A copy of the Order, together with a copy of the relative plan, is available on www.clacksweb.org.uk or may be examined at Clackmannanshire Council's Offices, Kilncraigs, Alloa, FK10 1EB, and any Council Office/Library, during normal office hours free of charge.

Garry Dallas
Executive Director

Clackmannanshire Council
Kilncraigs
ALLOA
FK10 1EB

SCHEDULE	
List of Roads	Section of road over which temporary road closure is applicable from 0800 hours until 1200 hours on Tuesday 19th July 2016.
Bedford Place, Alloa	From a point 28 metres or thereby east of its junction with Church Street, westwards for a distance of 64 metres or thereby.
Diversion	Via Bank Street, Mill Street, Mar Street, Marshell, Ludgate. Or Bedford Place, Ludgate, Marshell, King Street, Auld Brig Road, Greenside Street.

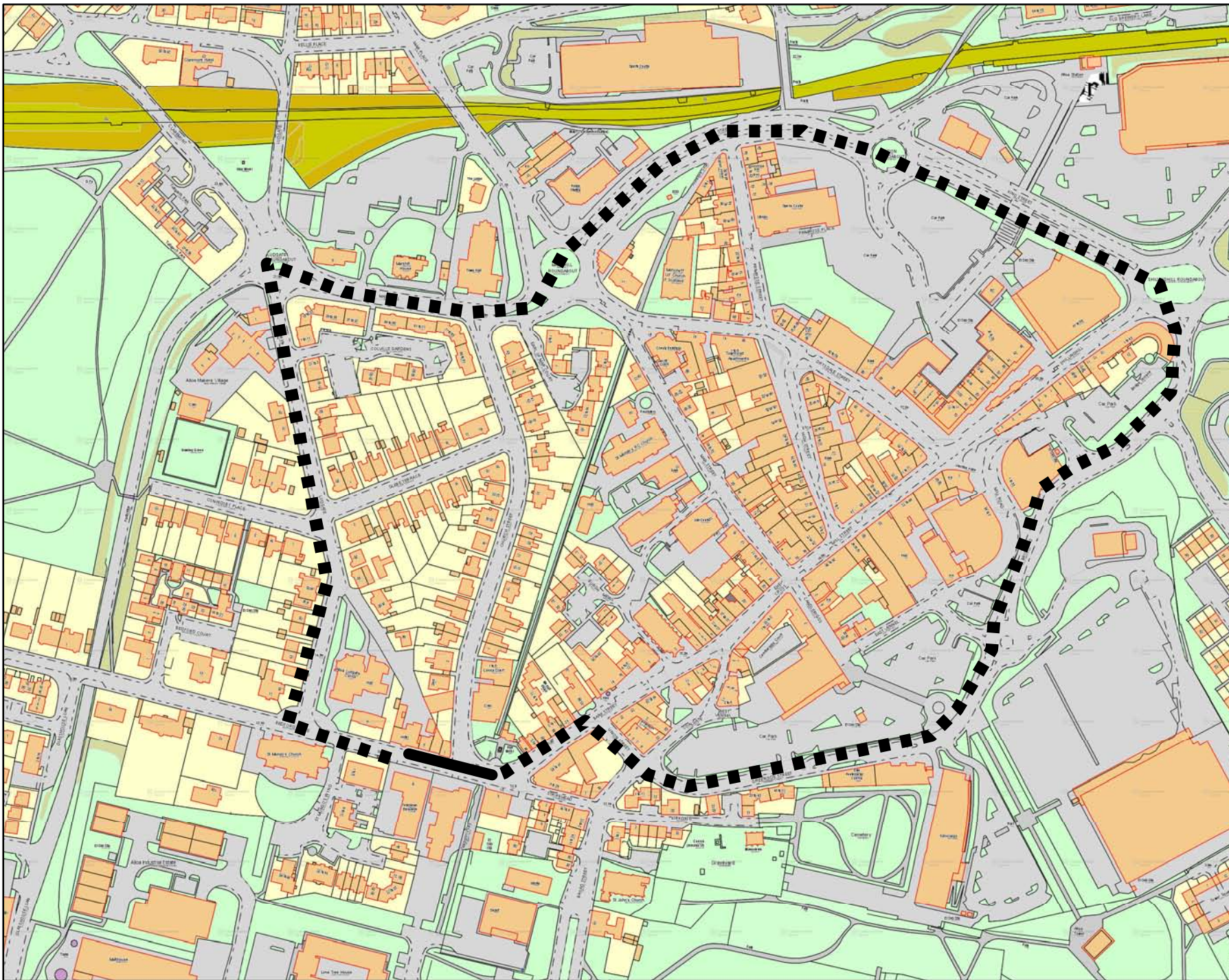
THE CLACKMANNANSHIRE COUNCIL
(BEDFORD PLACE, ALLOA)
(TEMPORARY CLOSURE) ORDER 2016

This is the plan referred to in the Clackmannanshire Council (Bedford Place, Alloa) (Temporary Closure) Order 2016.



Made by Clackmannanshire Council on 6th July 2016.

Garry Dallas
Executive Director

Clackmannanshire Council
Kilncraigs
ALLOA
FK10 1EB



TRO2016_069
 Bedford Place, Alloa
 Road Closure

-  Road Closure
-  Diversion

Scale : NTS
 Paper Size : A4

Date: July 2016

 **Clackmannanshire Council**
www.clacksweb.org.uk

Services to Communities
 Kinlraigs
 Greenside Street
 Alloa
 FK10 1EB

Tel: 01259 450 000 Fax: 01259 727 452
development_services@clacks.gov.uk

Reproduced by permission of Ordnance Survey on behalf of HMSO.
 © Crown copyright and database right 2016. All rights reserved.
 Ordnance Survey Licence number 100020783.

