



**(VARIOUS STREETS, TULLIBODY)
(20 MPH SPEED LIMIT) (AMENDMENT NO. 2) ORDER 2016**

Clackmannanshire Council, in exercise of the powers conferred upon it by Section 84(1) and (2) and Part IV of Schedule 9 to the Road Traffic Regulation Act 1984 (as amended) and all other enabling powers and after consultation with the Chief Officer of Police in accordance with Part III of Schedule 9 to the said Act, hereby make the following Order:-

- (1) This Order may be cited as "The Clackmannanshire Council (Various Streets, Tullibody) (20 MPH Speed Limit) (Amendment No. 2) Order 2016" and shall come into operation on the 12 August 2016.
- (2) The Interpretation Act 1978 shall apply for the interpretation of this Order as it applies for the interpretation of an Act of Parliament.
- (3) This Order amends " The Clackmannanshire Council (Various Streets, Tullibody) (20 mph Speed Limit) Order 2008" by including the additional sections of road as detailed in the Schedule to this Amendment Order.
- (4) A speed limit of 20 miles per hour is hereby imposed on the lengths of roads specified in the Schedule to this Order and no person shall drive any motor vehicle at a speed exceeding 20 miles per hour on the said lengths of roads.
- (5) The restriction imposed by this Order shall be in addition to and not in derogation of any restriction or requirement imposed by any regulations made or having effect as if made under the Road Traffic Regulation Act 1984 or by or under any other enactment.

DATED THIS TWENTY NINTH DAY OF JULY, TWO THOUSAND AND SIXTEEN

Garry Dallas
Executive Director

**THE CLACKMANNANSHIRE COUNCIL
(VARIOUS STREETS, TULLIBODY)
(20 MPH SPEED LIMIT) (AMENDMENT NO. 2) ORDER 2016**

Schedule	
Lengths of Road in Tullibody	Sections of road over which a 20 mph Speed Limit will be applicable.
Main Street	For its entirety, a distance of 330 metres or thereby.
Menstrie Road	From its junction with B9096 northwards for a distance of 400 metres or thereby.
School Road	For its entirety, a distance of 257 metres or thereby.
Park Terrace	From its junction with Lychgate Road, southwards for a distance of 255 metres or thereby.

**THE CLACKMANNANSHIRE COUNCIL
(VARIOUS STREETS, TULLIBODY)
(20 MPH SPEED LIMIT) (AMENDMENT NO. 2) ORDER 2016**

Statement of Reasons for Making the Order

The speed restrictions are being amended to ensure that the traffic speeds are limited to a speed compatible with the local environment.

Garry Dallas
Executive Director

Clackmannanshire Council
Kilncraigs
ALLOA
FK10 1EB

**THE CLACKMANNANSHIRE COUNCIL
(VARIOUS STREETS, TULLIBODY)
(20 MPH SPEED LIMIT) (AMENDMENT NO. 2) ORDER 2016**

Clackmannanshire Council has made the above named Order under Section 84(1) and (2) and Part IV of Schedule 9 to the Road Traffic Regulation Act 1984 (as amended) 29 July 2016.

FULL DETAILS of this Order is as published in the Alloa Advertiser on the 18 May 2016 which amends the Clackmannanshire Council (Various Streets, Tullibody) (20 MPH Speed Limit) Order 2008 by adding to the Schedule to that order, the additional lengths of road as detailed in the Schedule to this Amendment Order, which will designate the sections of road as a 20 miles per hour speed limit to ensure that traffic speeds are limited to a speed compatible with the local environment. A copy of the order, together with a copy of the relative plan is available on www.clacksweb.org.uk or may be examined at Clackmannanshire Council's Offices, Kilncraigs, Alloa, FK10 1EB or at any council office, library or Community Access Point, during normal office hours free of charge.

Any person wishing to object to the validity of the order or of any provision contained therein on the grounds that it is not within the powers conferred by the aforesaid Act or that if any requirement therein has not been compiled with, may within six weeks from 12 August 2016 apply to the Court of Session for this purpose.

Garry Dallas
Executive Director

Clackmannanshire Council, Kilncraigs, ALLOA, FK10 1EB

Schedule	
Lengths of Road in Tullibody	Sections of road over which a 20 mph Speed Limit will be applicable.
Main Street	For its entirety, a distance of 330 metres or thereby.
Menstrie Road	From its junction with B9096 northwards for a distance of 400 metres or thereby.
School Road	For its entirety, a distance of 257 metres or thereby.
Park Terrace	From its junction with Lychgate Road, southwards for a distance of 255 metres or thereby.

**THE CLACKMANNANSHIRE COUNCIL (VARIOUS STREETS, TULLIBODY) (20 MPH SPEED LIMIT)
(AMENDMENT NO. 2) ORDER 2016**

The Council proposes to make the above Order under Section 84(1) and (2) and Part IV of Schedule 9 to the Road Traffic Regulation Act 1984 which will amend the Clackmannanshire Council (Various Streets, Tullibody) (20 MPH Speed Limit) Order 2008 by adding to the Schedule to that order, the additional lengths of road in Tullibody: **Main Street** (For its entirety, a distance of 330 metres or thereby); **Menstrie Road** (From its junction with B9096 northwards for a distance of 400 metres or thereby); **School Road** (For its entirety, a distance of 257 metres or thereby); and **Park Terrace** (From its junction with Lychgate Road, southwards for a distance of 255 metres or thereby) which will designate the section of road as a 20 miles per hour speed limit to ensure that traffic speeds are limited to a speed compatible with the local environment. Objectors must state their reasons in writing to Gillian White, Strategy and Customer Services, Kilncraigs, Alloa, FK10 1EB by 10/06/16. Full details are available on www.clacksweb.org.uk or may be examined at Clackmannanshire Council's Offices, Kilncraigs, Alloa, FK10 1EB, and any Council Office/Library, during normal office hours between 18/05/16 and 10/06/16.

**THE CLACKMANNANSHIRE COUNCIL (VARIOUS STREETS, TULLIBODY) (20 MPH SPEED LIMIT)
(AMENDMENT NO. 2) ORDER 2016**

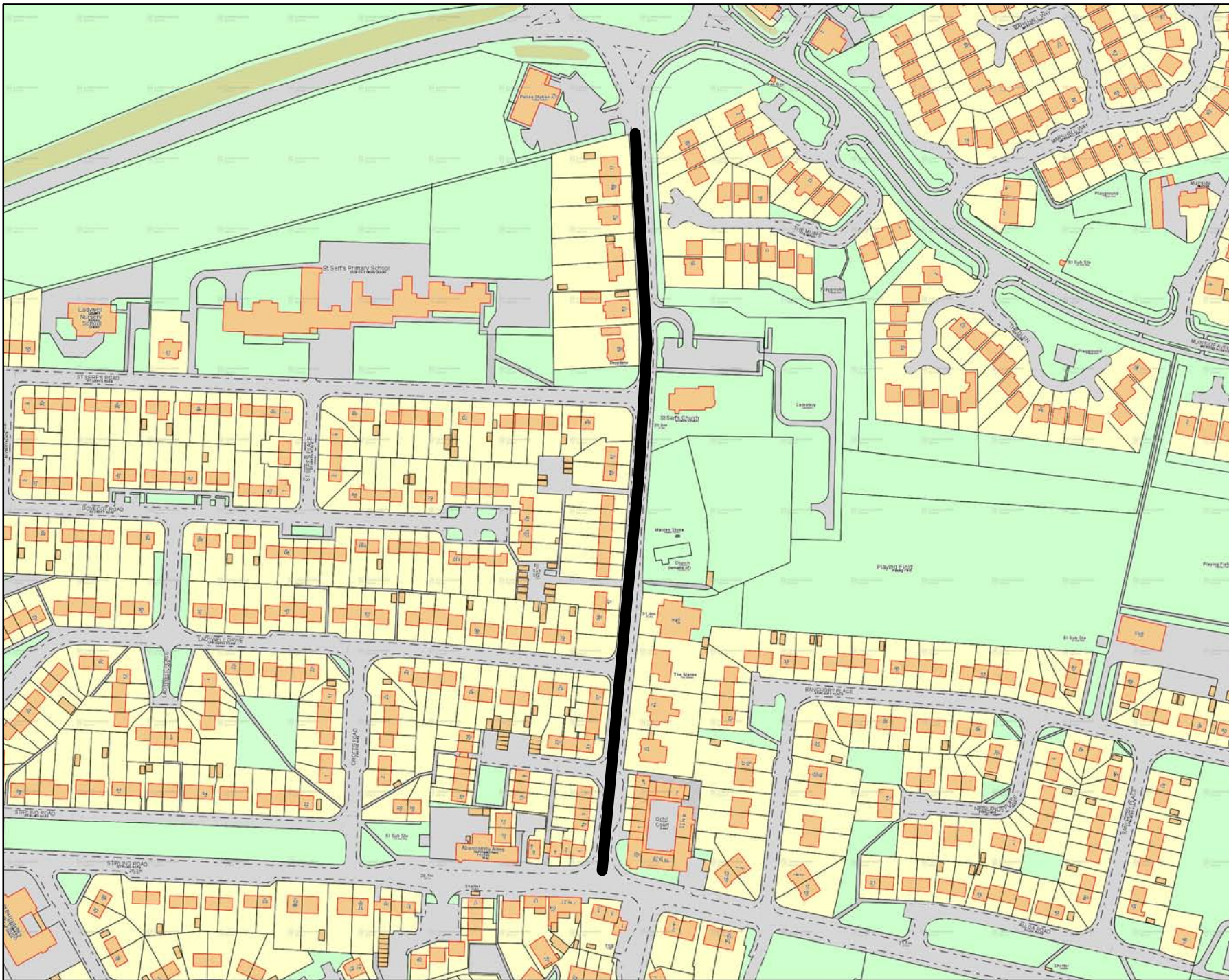
The Council has made the above Order under Section 84(1) and (2) and Part IV of Schedule 9 to the Road Traffic Regulation Act 1984 which will amend the Clackmannanshire Council (Various Streets, Tullibody) (20 MPH Speed Limit) Order 2008 by adding to the Schedule to that order, the additional lengths of road in Tullibody: **Main Street** (For its entirety, a distance of 330 metres or thereby); **Menstrie Road** (From its junction with B9096 northwards for a distance of 400 metres or thereby); **School Road** (For its entirety, a distance of 257 metres or thereby); and **Park Terrace** (From its junction with Lychgate Road, southwards for a distance of 255 metres or thereby) which will designate the section of road as a 20 miles per hour speed limit to ensure that traffic speeds are limited to a speed compatible with the local environment. Anyone wishing to question the validity of any of the provisions within this order should write to the Court of session within six weeks of 12/08/16. Full details are available on www.clacksweb.org.uk or may be examined at Clackmannanshire Council's Offices, Kilncraigs, Alloa, FK10 1EB, and any Council Office/Library, during normal office hours.

**THE CLACKMANNANSHIRE COUNCIL
(VARIOUS STREETS, TULLIBODY)
(20 MPH SPEED LIMIT) (AMENDMENT NO. 2) ORDER 2016**


This is the plan referred to in The Clackmannanshire Council (Various Streets, Tullibody) (20 mph Speed Limit) (Amendment No. 2) Order 2016 made by Clackmannanshire Council on 29 July 2016.

Garry Dallas
Executive Director

Clackmannanshire Council
Kilncraigs
ALLOA
FK10 1EB



TRO2016_020
Menstrie Road, Tullibody

 20mph Speed Limit

Scale : NTS
Paper Size : A4


Date: March 2016

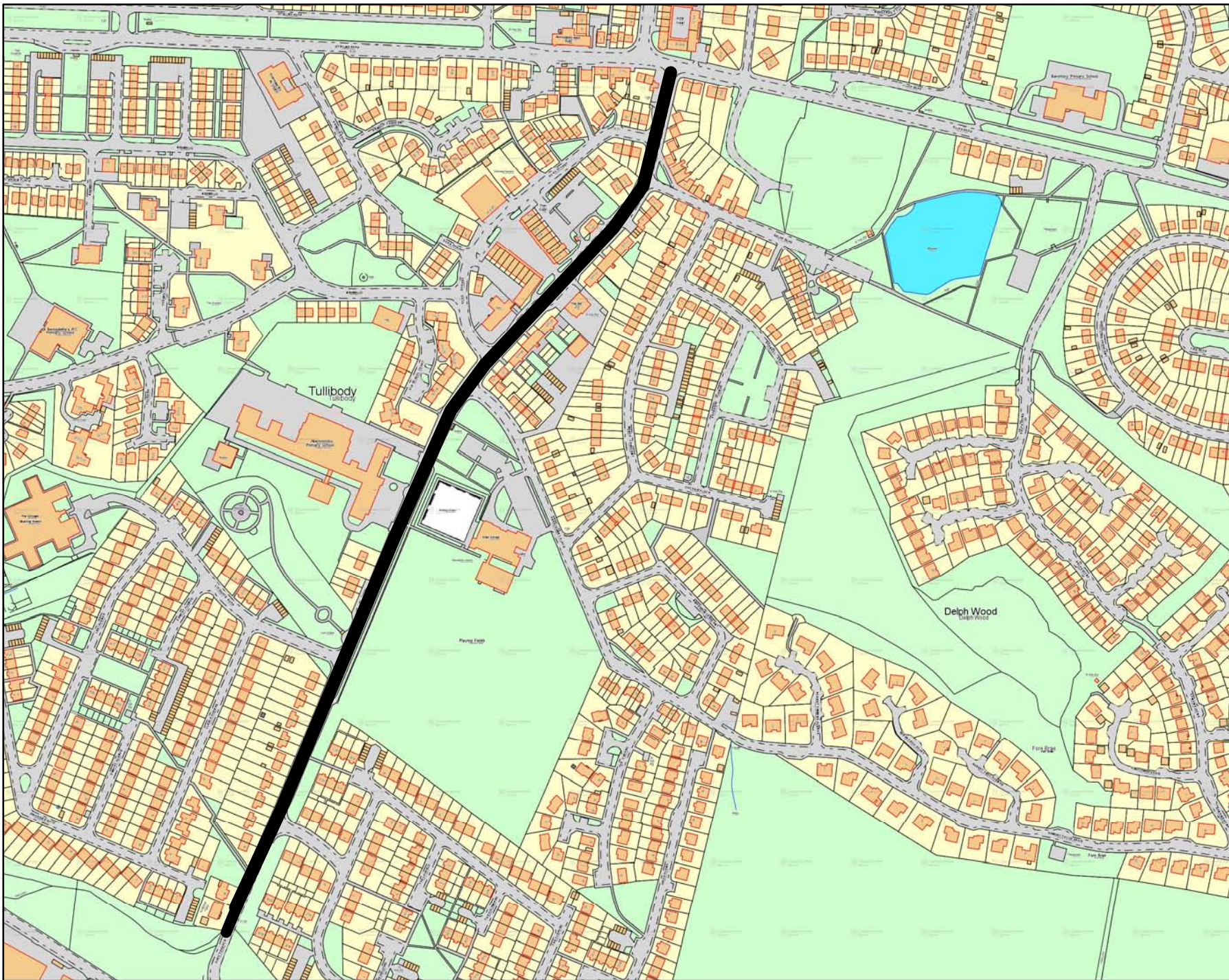
 **Clackmannanshire Council**
www.clacksweb.org.uk

Services to Communities
Kilncraigs
Greenside Street
Alloa
FK10 1EB

Tel: 01259 450 000 Fax: 01259 727 452
development_services@clacks.gov.uk

Reproduced by permission of Ordnance Survey on behalf of HMSO.
© Crown copyright and database right 2016. All rights reserved.
Ordnance Survey Licence number 100020783.





TRO2016_020
 Main Street, School Road
 and Park Terrace, Tullibody

 20mph Speed
 Limit

Scale : NTS
 Paper Size : A4

Date: March 2016

 **Clackmannanshire
 Council**
www.clacksweb.org.uk

Services to Communities
 Kilncraigs
 Greenside Street
 Alloa
 FK10 1EB

Tel: 01259 450 000 Fax: 01259 727 452
development_services@clacks.gov.uk

Reproduced by permission of Ordnance Survey on behalf of HMSO.
 © Crown copyright and database right 2016. All rights reserved.
 Ordnance Survey Licence number 100020783.

