



**(ERSKINE STREET, ALVA)
(TEMPORARY FOOTWAY CLOSURE) ORDER 2016**

The Clackmannanshire Council, in exercise of the powers conferred on them by Section 14 of the Road Traffic Regulation Act 1984 as amended by the Road Traffic (Temporary Restrictions) Act 1991 and of all other powers enabling them in that behalf, hereby make the following Order.

1. This Order may be cited as "The Clackmannanshire Council (Erskine Street, Alva) (Temporary Footway Closure) Order 2016" and notwithstanding the date hereof shall come into operation on the 29th April 2016.
2. The effect of this Order shall be to close to pedestrians:-
The period from 0800 hours on Monday 9th May 2016 for a period of 13 weeks on the section described in the Schedule attached. The temporary closure is required for safety reasons while scaffolding is in place and kerb/surfacing works.

DATED THIS TWENTY NINTH DAY OF APRIL, TWO THOUSAND AND SIXTEEN

Garry Dallas
Executive Director

Clackmannanshire Council
Kilncraigs
ALLOA
FK10 1EB

SCHEDULE	
List of Roads	Section of footway over which a temporary footway closure is applicable from 0800 hours on Monday 9th May 2016 for a period of 13 weeks.
Erskine Street, Alva	Northside From its junction with Queen Street eastwards, for a distance of 70 metres or thereby.
Diversion	Via footway on southside.

THE CLACKMANNANSHIRE COUNCIL
(ERSKINE STREET, ALVA)
(TEMPORARY FOOTWAY CLOSURE) ORDER 2016

STATEMENT OF REASONS FOR MAKING THE ORDER

The order is required for safety reasons while scaffolding is in place and kerb/surfacing works.

Garry Dallas
Executive Director

Clackmannanshire Council
Kilncraigs
ALLOA
FK10 1EB

The Clackmannanshire Council (Erskine Street, Alva) (Temporary Footway Closure) Order 2016

The Council has made "The Clackmannanshire Council (Erskine Street, Alva) (Temporary Footway Closure) Order 2016", under the Road Traffic Regulation Act 1984 (as amended) on 29th April 2016: to close to pedestrians at **Erskine Street, Alva** at Northside: from its junction with Queen Street eastwards, for a distance of 70 metres or thereby. (Diversion:: Via footway on southside). The order runs from 0800 hours on Monday 9th May 2016 for a period of 13 weeks and is required for safety reasons while scaffolding is in place and kerb/surfacing works. Full details are available on www.clacksweb.org.uk or may be examined at Clackmannanshire Council's Offices, Kilncraigs, Alloa, FK10 1EB, and any Council Office/Library, during normal office hours.

THE CLACKMANNANSHIRE COUNCIL
(ERSKINE STREET, ALVA)
(TEMPORARY FOOTWAY CLOSURE) ORDER 2016

The Clackmannanshire Council has made the above named Order under Section 14 of the Road Traffic Regulation Act 1984 (as amended) on 29th April 2016.

The effect of this Order shall be to close to pedestrians:-

The period from 0800 hours on Monday 9th May 2016 for a period of 13 weeks in the section described in the Schedule attached. The temporary footway closure is required for safety reasons while scaffolding is in place and kerb/surfacing works.

A copy of the Order, together with a copy of the relative plan, is available on www.clacksweb.org.uk or may be examined at Clackmannanshire Council's Offices, Kilncraigs, Alloa, FK10 1EB, and any Council Office/Library, during normal office hours free of charge.

Garry Dallas
Executive Director

Clackmannanshire Council
Kilncraigs
ALLOA
FK10 1EB

SCHEDULE	
List of Roads	Section of footway over which temporary footway closure is applicable from 0800 hours on Monday 9th May 2016 for a period of 13 weeks.
Erskine Street, Alva	Northside From its junction with Queen Street eastwards, for a distance of 70 metres or thereby.
Diversion	Via footway on southside.

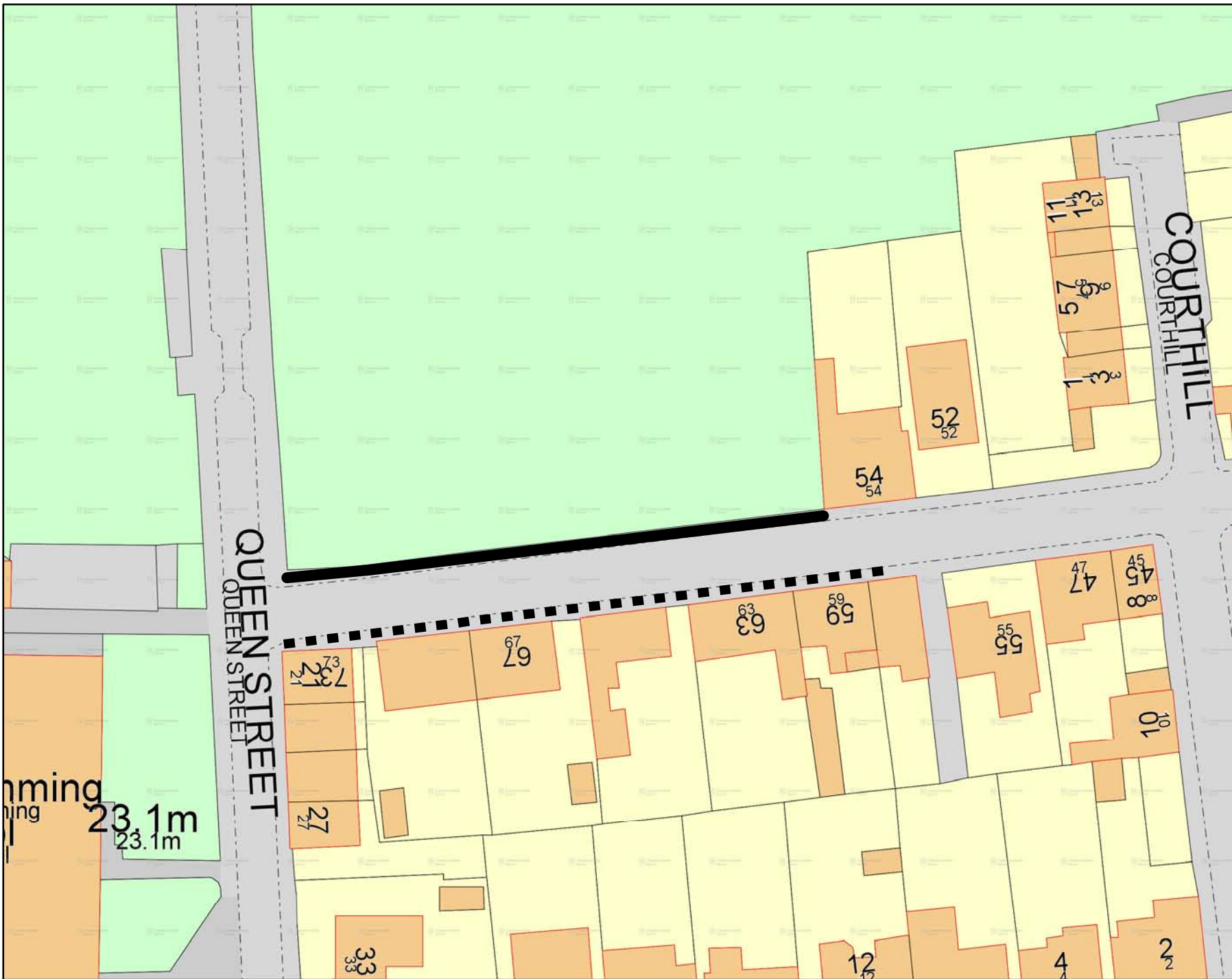
THE CLACKMANNANSHIRE COUNCIL
(ERSKINE STREET, ALVA)
(TEMPORARY FOOTWAY CLOSURE) ORDER 2016

This is the plan referred to in the Clackmannanshire Council (Erskine Street, Alva) (Temporary Footway Closure) Order 2016.



Made by Clackmannanshire Council on 29th April 2016.

Garry Dallas
Executive Director

Clackmannanshire Council
Kilncraigs
ALLOA
FK10 1EB



TRO2016_009_ESFW
Erskine Street, Alva

-  Footway Closure
-  Diversion

Scale : NTS
Paper Size : A4

Date: April 2016

 **Clackmannanshire Council**
www.clacksweb.org.uk

Services to Communities
Kilncraigs
Greenside Street
Alloa
FK10 1EB

Tel: 01259 450 000 Fax: 01259 727 452
development_services@clacks.gov.uk

Reproduced by permission of Ordnance Survey on behalf of HMSO.
© Crown copyright and database right 2016. All rights reserved.
Ordnance Survey Licence number 100020783.

