



**(PARKING SPACES FOR DISABLED PERSONS)
(VARIOUS STREETS, CLACKMANNANSHIRE) ORDER 2016**

Clackmannanshire Council in exercise of their powers under Section 32(1) and 35(1) of the Road Traffic Regulation Act 1984 (as amended) and all other enabling powers, and after consultation with the Chief Officer of Police in accordance with Part III of Schedule 9 of the said Act of 1984, hereby make the following Order:

1. This Order may be cited as "The Clackmannanshire Council (Parking Spaces for Disabled Persons) (Various Streets, Clackmannanshire) Order 2016" and shall come into operation on the 15 April 2016.
2. The effect of this Order will be to designate the sections of road described in the Schedule hereto and shown on the plans annexed and signed as relative hereto as parking spaces for disabled persons' vehicles.
3. In this Order except where the context otherwise requires the following expressions have the meaning hereby respectively assigned to them:
 - (a) "disabled person's vehicle" means a vehicle lawfully displaying a disabled person's badge issued, or having effect as if issued under any regulations for the time being in force under Section 21 of the Chronically Sick and Disabled Persons Act 1970;
 - (b) "disabled person" means the disabled driver of or a disabled passenger in a motor vehicle, being such a disabled person as is described in regulation 4 of the Disabled Persons (Badges for Motor Vehicles) (Scotland) Regulations 2000 in respect of whom any Council has issued a disabled person's badge and a valid badge is conspicuously displayed in the relevant position on the vehicle;
 - (c) "disabled person's badge" has the same meaning as in the Disabled Persons (Badges for Motor Vehicles) (Scotland) Regulations 2000;
 - (d) "relevant position" means:
 - (i) in the case of a vehicle fitted with a front windscreen the disabled person's badge is exhibited thereon with the obverse side facing forwards on the near side of and immediately behind the windscreen; and

- (ii) in the case of a vehicle not fitted with a front windscreen the disabled person's badge is exhibited in a conspicuous position on the front or nearside of the vehicle.

DATED THIS THIRTY FIRST DAY OF MARCH, TWO THOUSAND AND SIXTEEN

Garry Dallas
Executive Director

Clackmannanshire Council
Kilncraigs
ALLOA
FK10 1EB

THE CLACKMANNANSHIRE COUNCIL
(PARKING SPACES FOR DISABLED PERSONS)
(VARIOUS STREETS, CLACKMANNANSHIRE) ORDER 2016

SCHEDULE		
Number	Length of Road	Section
135	Churchill Street, Alloa	West Side - From the south boundary of no. 75, northwards for a distance of 6.6 metres or thereby.
136	Broad Street, Alloa	East Side - From a point 6 metres or thereby south of the north gable end of no. 19, southwards for a distance of 14 metres or thereby.
137	Stirling Road, Tullibody	East Side - From a point 20 metres or thereby south of the B9096 Stirling Road, southwards for a distance of 6 metres or thereby.

**THE CLACKMANNANSHIRE COUNCIL
(PARKING SPACES FOR DISABLED PERSONS)
(VARIOUS STREETS, CLACKMANNANSHIRE) ORDER 2016**

STATEMENT OF REASONS FOR MAKING THE ORDER

The parking spaces are being provided under the Clackmannanshire Council's Scheme for use by disabled persons.

Garry Dallas
Executive Director

Clackmannanshire Council
Kilncraigs
ALLOA
FK10 1EB

THE CLACKMANNANSHIRE COUNCIL (PARKING SPACES FOR DISABLED PERSONS) (VARIOUS STREETS, CLACKMANNANSHIRE) ORDER 2016

The Council proposes to make the above Order under Section 32(1) and 35(1) of the Road Traffic Regulation Act 1984 (as amended) which will designate the sections of road listed as parking spaces for disabled persons' vehicles within Clackmannanshire: **No. 135, Churchill Street, Alloa**- West Side - From the south boundary fence of no. 75 northwards for a distance of 6.6 metres or thereby; **No. 136, Broad Street, Alloa** - East Side - From a point 6 metres or thereby south of the north gable end of No. 19, southwards for a distance of 14 metres or thereby; **No. 137, Stirling Road, Tullibody** - East Side - From a point 20 metres or thereby south of the B9096 Stirling Road, southwards for a distance of 6 metres or thereby. Objectors must state their reasons in writing to Gillian White, Strategy and Customer Services, Kilncraigs, Alloa, FK10 1EB by 26 March 2015. Full details are available on www.clacksweb.org.uk or may be examined at Clackmannanshire Council's Offices, Kilncraigs, Alloa, FK10 1EB, and any Council Office/Library, during normal office hours between 24 February 2016 and 25 March 2016.

THE CLACKMANNANSHIRE COUNCIL (PARKING SPACES FOR DISABLED PERSONS) (VARIOUS STREETS, CLACKMANNANSHIRE) ORDER 2016

The Council has made the above Order under Section 32(1) and 35(1) of the Road Traffic Regulation Act 1984 (as amended) which will designate the sections of road listed as parking spaces for disabled persons' vehicles within Clackmannanshire: **No. 135, Churchill Street, Alloa**- West Side - From the south boundary fence of no. 75 northwards for a distance of 6.6 metres or thereby; **No. 136, Broad Street, Alloa** - East Side - From a point 6 metres or thereby south of the north gable end of No. 19, southwards for a distance of 14 metres or thereby; **No. 137, Stirling Road, Tullibody** - East Side - From a point 20 metres or thereby south of the B9096 Stirling Road, southwards for a distance of 6 metres or thereby. Anyone wishing to question the validity of any of the provisions within this order should write to the Court of Session within six weeks of 15/04/16. Full details are available on www.clacksweb.org.uk or may be examined at Clackmannanshire Council's Offices, Kilncraigs, Alloa, FK10 1EB, and any Council Office/Library, during normal office hours.

THE CLACKMANNANSHIRE COUNCIL
(PARKING SPACES FOR DISABLED PERSONS)
(VARIOUS STREETS, CLACKMANNANSHIRE) ORDER 2016

The Clackmannanshire Council has made the above named Order under Section 32(1) and 35(1) of the Road Traffic Regulation Act 1984 (as amended) on 31 March 2016.

The Order is as published in the Alloa Advertiser 24 February 2016 and will designate the sections of road described in the Schedule as parking spaces for disabled persons vehicles. A copy of the order together with a copy of the relative plan is available on www.clacksweb.org.uk or may be examined at the Clackmannanshire Council's Offices, Kilncraigs, Alloa, FK10 1EB, or any other Council Office / Library during normal office hours free of charge.

Any person wishing to question the validity of the Order or of any provision contained therein on the grounds that it is not within the powers conferred by the aforesaid Act or that if any requirement therein has not been complied with, may, within six weeks from 15 April 2016, apply to the Court of Session for this purpose.

Garry Dallas
Executive Director

Clackmannanshire Council, Kilncraigs, ALLOA, FK10 1EB

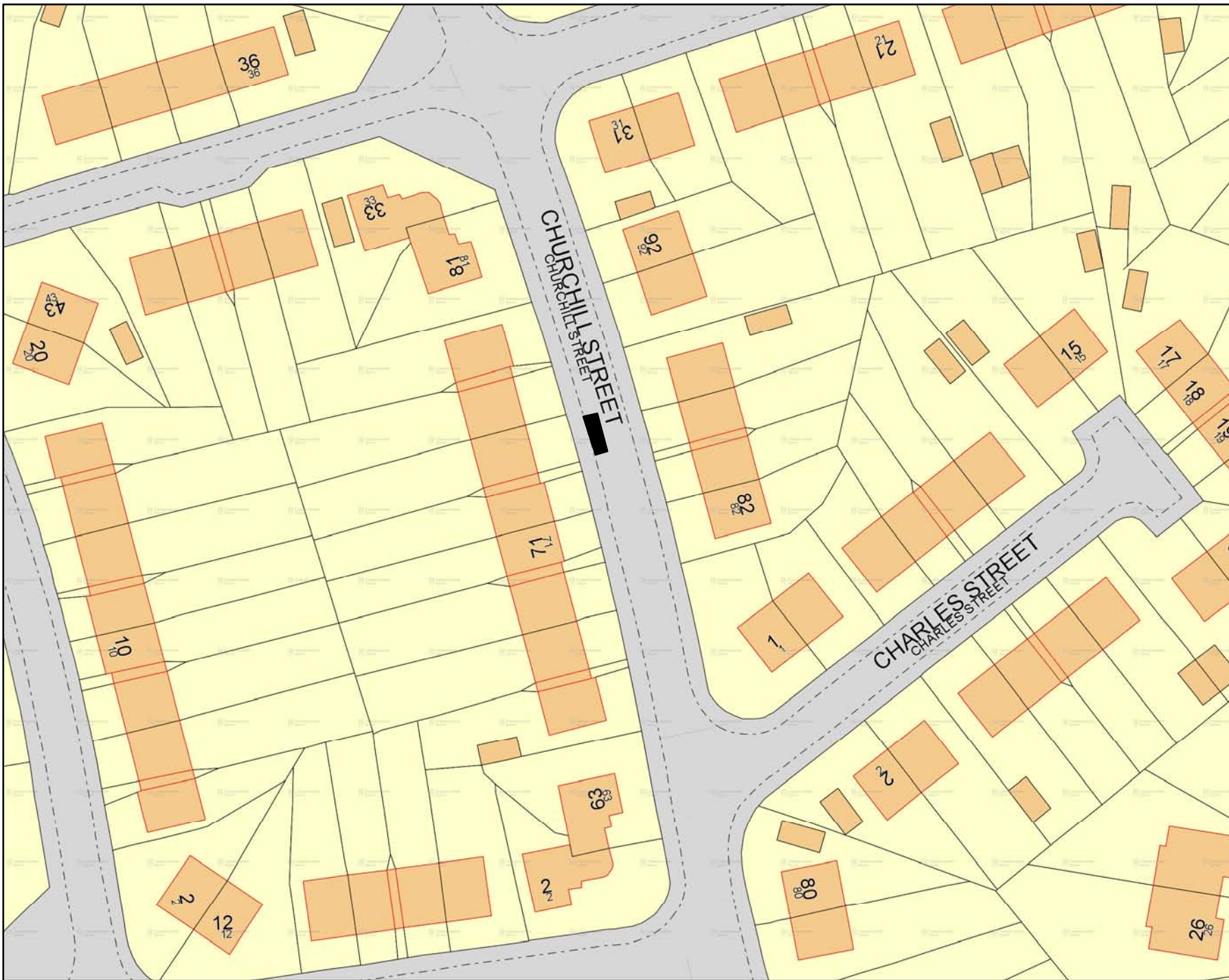
SCHEDULE		
Number	Length of Road	Section
135	Churchill Street, Alloa	West Side - From the south boundary of no. 75, northwards for a distance of 6.6 metres or thereby.
136	Broad Street, Alloa	East Side - From a point 6 metres or thereby south of the north gable end of no. 19, southwards for a distance of 14 metres or thereby.
137	Stirling Road, Tullibody	East Side - From a point 20 metres or thereby south of the B9096 Stirling Road, southwards for a distance of 6 metres or thereby.

**THE CLACKMANNANSHIRE COUNCIL
(PARKING SPACES FOR DISABLED PERSONS)
(VARIOUS STREETS, CLACKMANNANSHIRE) ORDER 2016**


This is the plan referred to as the Clackmannanshire Council (Clackmannan) (Parking Spaces for Disabled Persons) Order 2015, made by Clackmannanshire Council on 31 March 2016.

Garry Dallas
Executive Director

Clackmannanshire Council
Kilncraigs
ALLOA
FK10 1EB



TRO2016_014
Churchill Street, Alloa

 Disabled Parking Space

Scale : NTS
Paper Size : A4


Date: February 2016

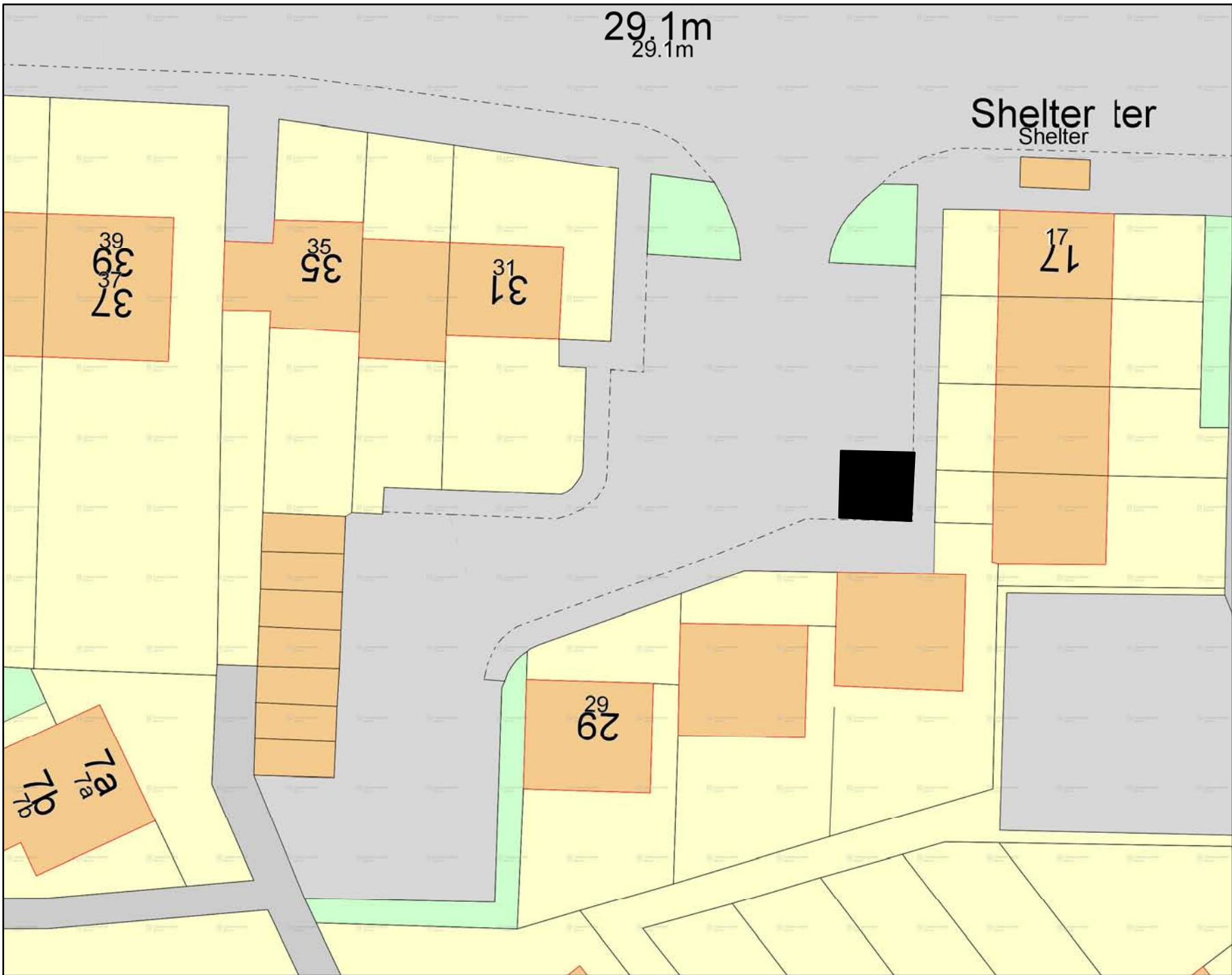
 **Clackmannanshire Council**
www.clacksweb.org.uk

Services to Communities
Kilncraigs
Greenside Street
Alloa
FK10 1EB

Tel: 01259 450 000 Fax: 01259 727 452
development_services@clacks.gov.uk

Reproduced by permission of Ordnance Survey on behalf of HMSO.
© Crown copyright and database right 2016. All rights reserved.
Ordnance Survey Licence number 100020783.





TRO2016_014a
Stirling Road, Tullibody

Disabled Parking Space

Scale : NTS
Paper Size : A4


Date: February 2016

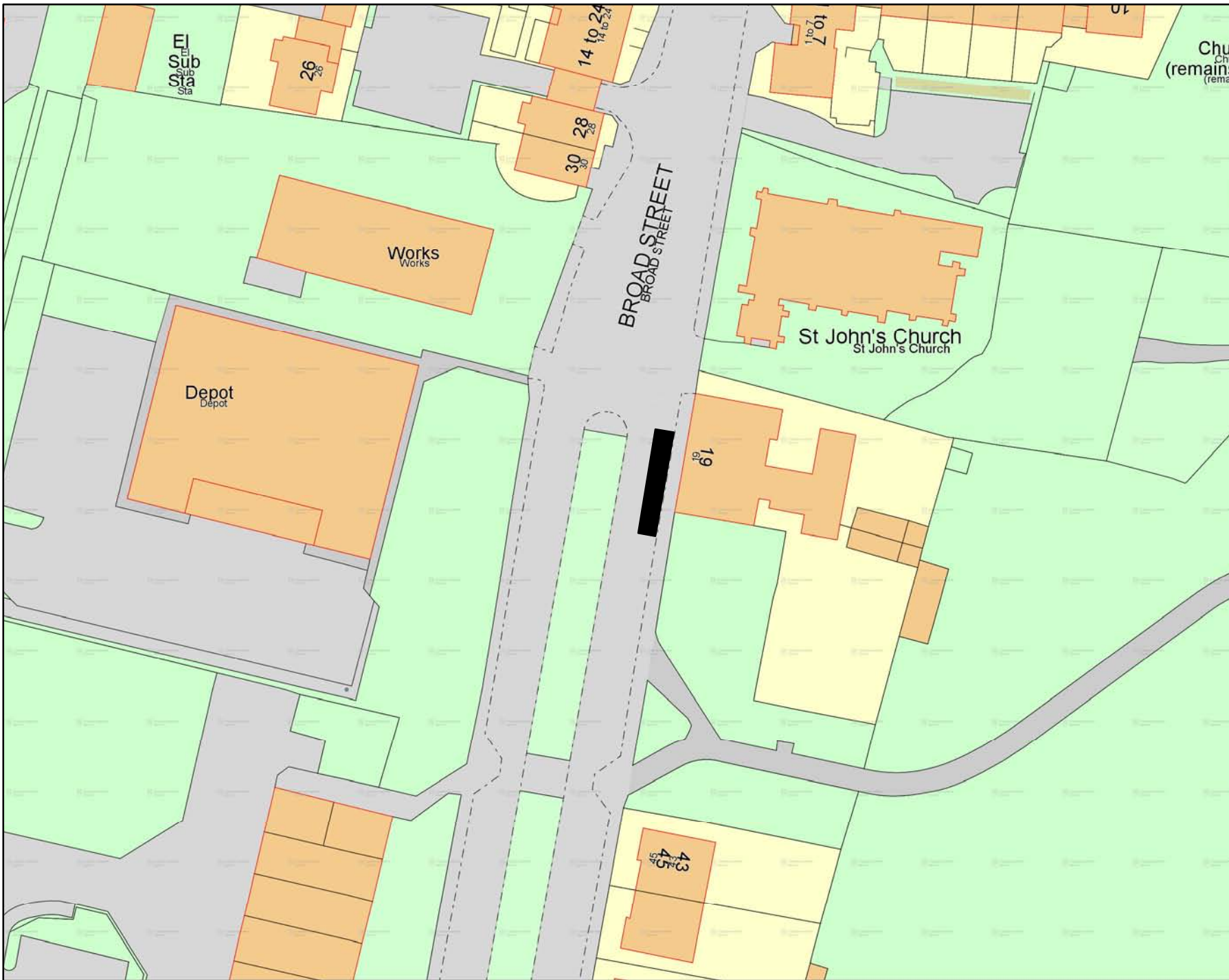
 **Clackmannanshire Council**
www.clacksweb.org.uk

Services to Communities
Kilncraigs
Greenside Street
Alloa
FK10 1EB


Tel: 01259 450 000 Fax: 01259 727 452
development_services@clacks.gov.uk

Reproduced by permission of Ordnance Survey on behalf of HMSO.
© Crown copyright and database right 2016. All rights reserved.
Ordnance Survey Licence number 100020783.





TRO2016_014b
 Broad Street, Tullibody

 Disabled Parking Space

Scale : NTS
 Paper Size : A4

Date: February 2016

 **Clackmannanshire Council**
www.clacksweb.org.uk

Services to Communities
 Kinlraigs
 Greenside Street
 Alloa
 FK10 1EB

Tel: 01259 450 000 Fax: 01259 727 452
development_services@clacks.gov.uk

