



**(CLACKMANNAN) (PARKING SPACES FOR DISABLED PERSONS)
(AMENDMENT NO. 1) ORDER 2016**

Clackmannanshire Council in exercise of their powers under Section 32(1) and 35(1) of the Road Traffic Regulation Act 1984 (as amended) and all other enabling powers, and after consultation with the Chief Officer of Police in accordance with Part III of Schedule 9 of the said Act of 1984, hereby make the following Order:

1. This Order may be cited as "The Clackmannanshire Council (Clackmannan) (Parking Spaces for Disabled Persons) (Amendment No. 1) Order 2016" and shall come into operation on the 25 March 2016.
2. The Interpretation Act 1978 shall apply for the interpretation of this Order as it applies for the interpretation of an Act of Parliament.
3. This Amendment Order amends "The Clackmannanshire Council (Clackmannan) (Parking Spaces for Disabled Persons) Order 2015" by amending its schedule in so far as it relates to Disabled Parking Space Number CM2 and to add additional bays CM28, CM29, CM30 and CM31 to the current list
4. The effect of this Order will be to designate the sections of road described in the Amended Schedule hereto and shown on the plans annexed and signed as relative hereto as parking spaces for disabled persons' vehicles.
5. In this Order except where the context otherwise requires the following expressions have the meaning hereby respectively assigned to them:
 - (a) "disabled person's vehicle" means a vehicle lawfully displaying a disabled person's badge issued, or having effect as if issued under any regulations for the time being in force under Section 21 of the Chronically Sick and Disabled Persons Act 1970;
 - (b) "disabled person" means the disabled driver of or a disabled passenger in a motor vehicle, being such a disabled person as is described in regulation 4 of the Disabled Persons (Badges for Motor Vehicles) (Scotland) Regulations 2000 in respect of whom any Council has issued a disabled person's badge and a valid badge is conspicuously displayed in the relevant position on the vehicle;
 - (c) "disabled person's badge" has the same meaning as in the Disabled Persons (Badges for Motor Vehicles) (Scotland) Regulations 2000;
 - (d) "relevant position" means:

- (i) in the case of a vehicle fitted with a front windscreen the disabled person's badge is exhibited thereon with the obverse site facing forwards on the near side of and immediately behind the windscreen; and
- (ii) in the case of a vehicle not fitted with a front windscreen the disabled person's badge is exhibited in a conspicuous position on the front or nearside of the vehicle.

DATED THIS EIGHTH DAY OF MARCH, TWO THOUSAND AND SIXTEEN

Garry Dallas
Executive Director

Clackmannanshire Council
Kilncraigs
ALLOA
FK10 1EB

THE CLACKMANNANSHIRE COUNCIL
(CLACKMANNAN) (PARKING SPACES FOR DISABLED PERSONS)
(AMENDMENT NO. 1) ORDER 2016

Number	Length of Road	Updated Section
CM2	Backwood Court	North Side - From the north kerblin outside block 22-40, southwards for a distance of 3 metres or thereby.
Number	Length of Road	New Sections to be added
CM28	Alloa Road	North side - From a point 76 metres or thereby east of its junction with Mary Place eastwards for a distance of 6.6 metres or thereby.
CM29	Devonway	North Side - From a point 39 metres or thereby east of its junction with B910 Alloa Road, eastwards for a distance of 6.6 metres or thereby.
CM30	Woodside Terrace	South Side - From the east boundary fence of number 7, westwards for a distance of 6.6 metres or thereby.
CM31	Devonway	West Side - From a point 4.5 metres south of the north gable end of number 136, southwards for a distance of 3 metres or thereby.

**THE CLACKMANNANSHIRE COUNCIL
(CLACKMANNAN) (PARKING SPACES FOR DISABLED PERSONS)
(AMENDMENT NO. 1) ORDER 2016**

STATEMENT OF REASONS FOR MAKING THE ORDER

The parking spaces are being provided under the Clackmannanshire Council's Scheme for use by disabled persons. "The Clackmannanshire Council (Parking Space for Disabled Person) (Clackmannan) Order 2015" is being amended to update Parking Space Number CM2 and to add in additional spaces CM28, CM29, CM30 and CM31.

Garry Dallas
Executive Director

Clackmannanshire Council
Kilncraigs
ALLOA
FK10 1EB

THE CLACKMANNANSHIRE COUNCIL (CLACKMANNAN) (PARKING SPACES FOR DISABLED PERSONS) (AMENDMENT NO. 1) ORDER 2016

The Council has made the above Amendment Order under Section 32(1) and 35(1) of the Road Traffic Regulation Act 1984 (as amended) which will update Parking Space Number CM2 and add in additional spaces CM28, CM29, CM30 and CM31 which will designate the sections of road listed as parking spaces for disabled persons' vehicles within Clackmannan: **CM2 Backwood Court** - North side from the north kerbline outside block 22-40 southwards for a distance of 3 metres or thereby; **CM28 Alloa Road** - North side from a point 76 metres or thereby east of its junction with Mary Place eastwards for a distance of 6.6 metres or thereby; **CM29 Devonway** - North side from a point 39 metres or thereby east of its junction with B910 Alloa Road, eastwards for a distance of 6.6 metres or thereby; **CM30 Woodside Terrace** - South side from the east boundary fence of number 7, westwards for a distance of 6.6 metres or thereby; and **CM31 Devonway** - West side from a point 4.5 metres south of the north gable end of number 136 southwards for a distance of 3 metres or thereby. Anyone wishing to question the validity of any of the provisions within this order should write to the Court of Session within six weeks of 25/03/16. Full details are available on www.clacksweb.org.uk or may be examined at Clackmannanshire Council's Offices, Kilncraigs, Alloa, FK10 1EB, and any Council Office/Library, during normal office hours.

THE CLACKMANNANSHIRE COUNCIL
(CLACKMANNAN) (PARKING SPACES FOR DISABLED PERSONS)
(AMENDMENT NO. 1) ORDER 2016

The Clackmannanshire Council has made the above named Amendment Order under Section 32(1) and 35(1) of the Road Traffic Regulation Act 1984 (as amended) on 8 March 2016.

The Order is as published in the Alloa Advertiser 20 January 2016 which will update Parking Space Number CM2 and add in additional spaces CM28, CM29, CM30 and CM31 and which will designate the sections of road listed as parking spaces for disabled persons' vehicles. A copy of the order together with a copy of the relative plan is available on www.clacksweb.org.uk or may be examined at the Clackmannanshire Council's Offices, Kilncraigs, Alloa, FK10 1EB, or any other Council Office / Library during normal office hours free of charge.

Any person wishing to question the validity of the Order or of any provision contained therein on the grounds that it is not within the powers conferred by the aforesaid Act or that if any requirement therein has not been complied with, may, within six weeks from 25 March 2016, apply to the Court of Session for this purpose.

Garry Dallas
Executive Director

Clackmannanshire Council, Kilncraigs, ALLOA, FK10 1EB

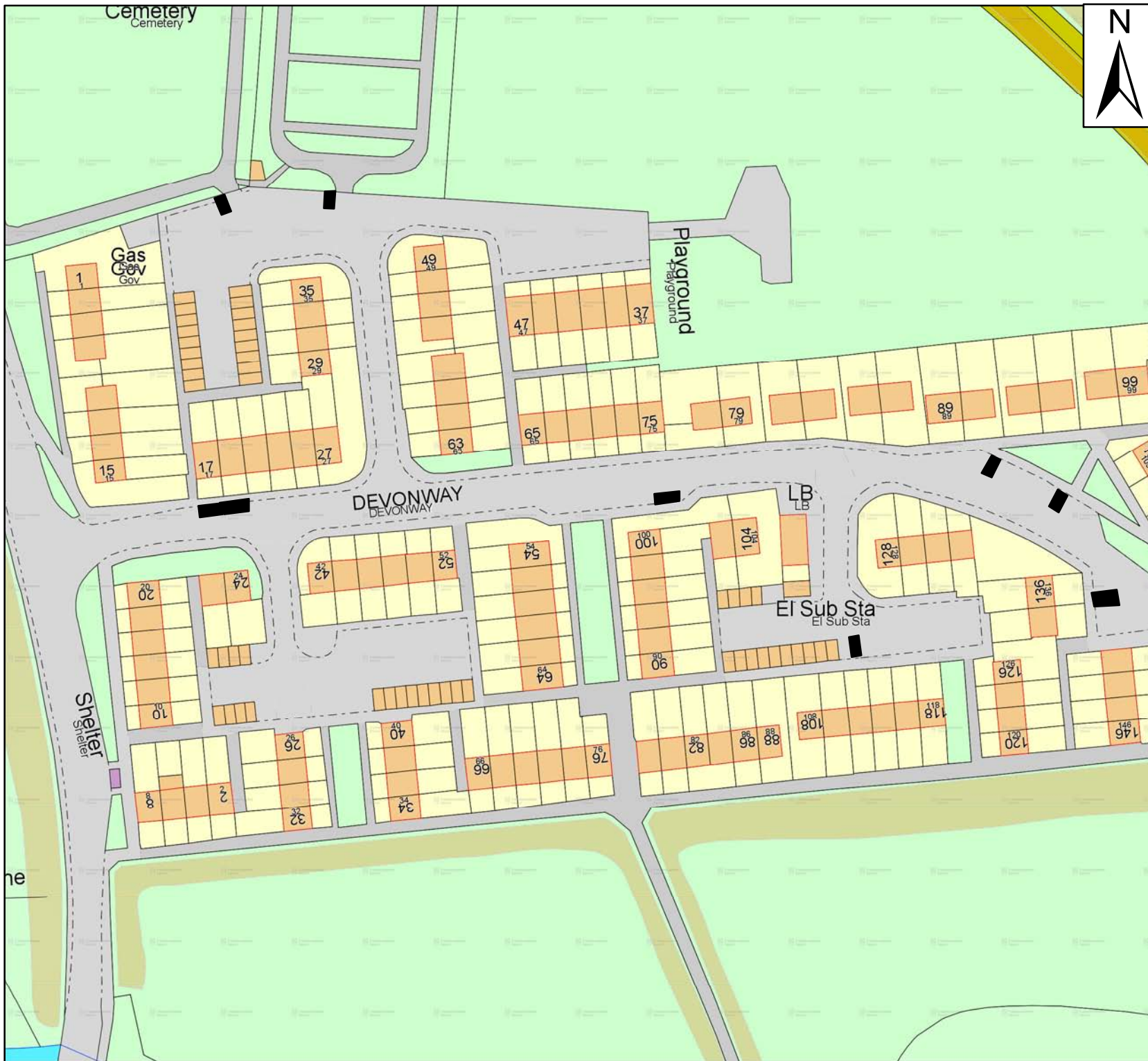
Number	Length of Road	Updated Section
CM2	Backwood Court	North Side - From the north kerblin outside block 22-40, southwards for a distance of 3 metres or thereby.
Number	Length of Road	New Sections to be added
CM28	Alloa Road	North side - From a point 76 metres or thereby east of its junction with Mary Place eastwards for a distance of 6.6 metres or thereby.
CM29	Devonway	North Side - From a point 39 metres or thereby east of its junction with B910 Alloa Road, eastwards for a distance of 6.6 metres or thereby.
CM30	Woodside Terrace	South Side - From the east boundary fence of number 7, westwards for a distance of 6.6 metres or thereby.
CM31	Devonway	West Side - From a point 4.5 metres south of the north gable end of number 136, southwards for a distance of 3 metres or thereby.

**THE CLACKMANNANSHIRE COUNCIL
(CLACKMANNAN) (PARKING SPACES FOR DISABLED PERSONS)
(AMENDMENT NO. 1) ORDER 2016**

This is the plan referred to as the Clackmannanshire Council (Clackmannan) (Parking Spaces for Disabled Persons) (Amendment No. 1) Order 2016, made by Clackmannanshire Council on 8 March 2016.

Garry Dallas
Executive Director

Clackmannanshire Council
Kilncraigs
ALLOA
FK10 1EB



Disabled Parking

**Clackmannan A
Disabled Parking
Clackmannan**

Scale : NTS
Paper Size : A4

Date : Dec 2014



**Clackmannanshire
Council**

www.clacksweb.org.uk

Services to Communities
Kilncraigs
Greenside Street
Alloa
FK10 1EB

Tel: 01259 450 000 Fax: 01259 727 452
development_services@clacks.gov.uk

Reproduced by permission of Ordnance Survey
on behalf of HMSO. © Crown copyright and
database right 2014. All rights reserved.
Ordnance Survey Licence number 100020783.



Disabled Parking

Clackmannan B
Disabled Parking
Clackmannan

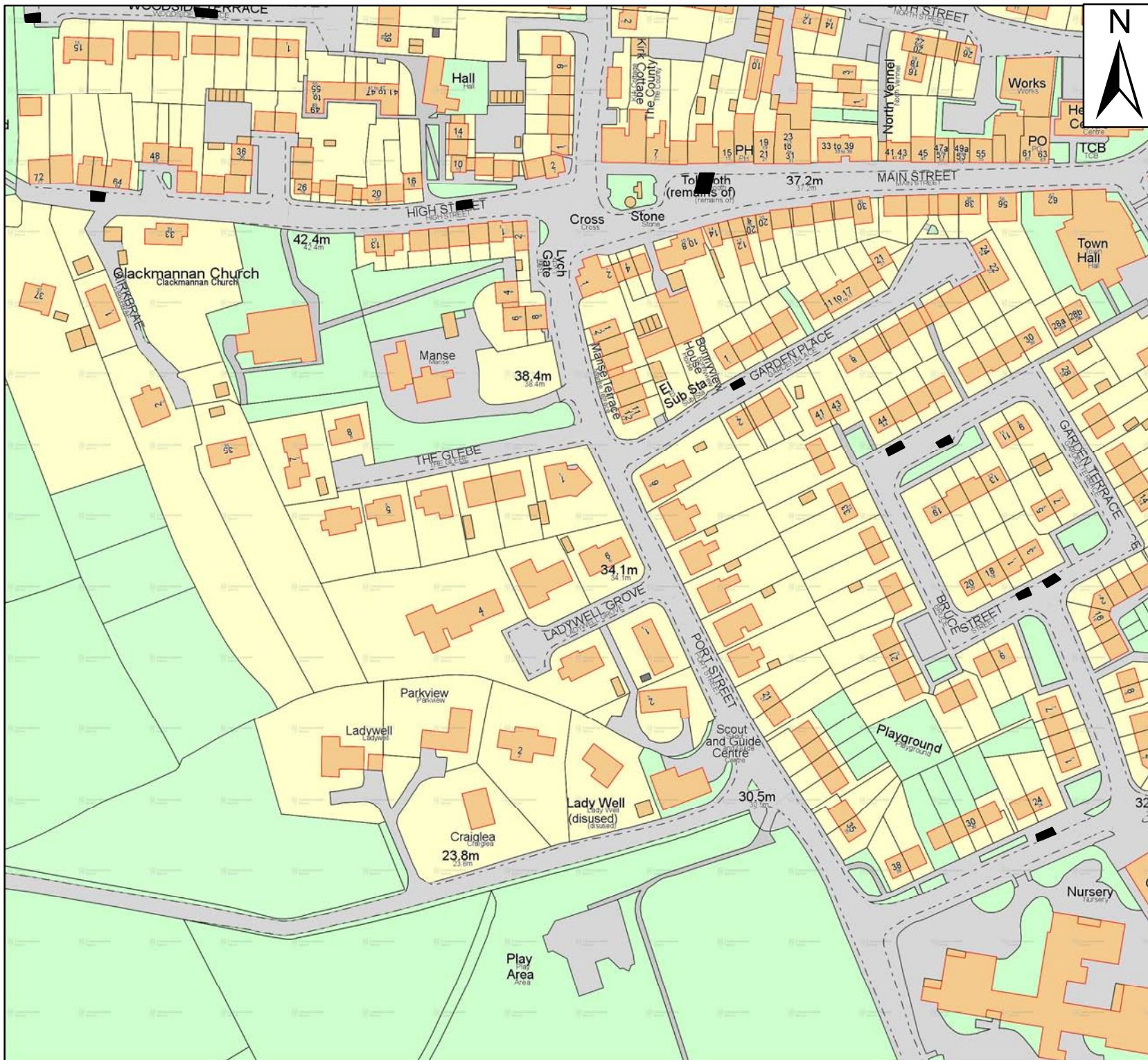
Scale : NTS
Paper Size : A4

Date : Nov 2015

 **Clackmannanshire Council**
www.clacksweb.org.uk
Services to Communities
Kilncraigs
Greenside Street
Alloa
FK10 1EB

Tel: 01259 450 000 Fax: 01259 727 452
development_services@clacks.gov.uk

Reproduced by permission of Ordnance Survey on behalf of HMSO. © Crown copyright and database right 2014. All rights reserved. Ordnance Survey Licence number 100020783.



 Disabled Parking

Clackmannan C
 Disabled Parking
 Clackmannan

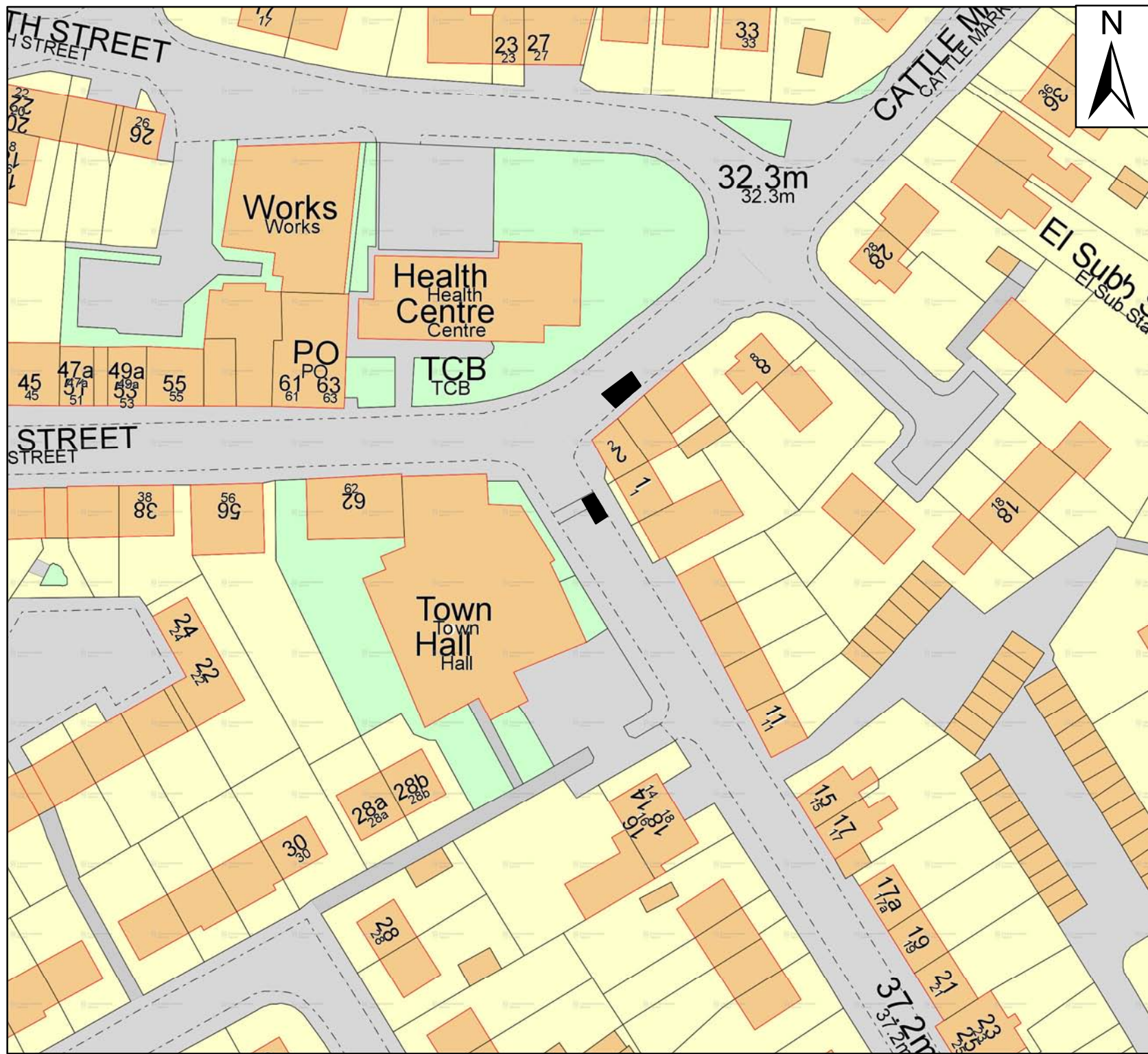
Scale : NTS
 Paper Size : A4


Date : Oct 2015


Clackmannanshire Council
www.clacksweb.org.uk
 Services to Communities
 Kilncraigs
 Greenside Street
 Alloa
 FK10 1EB

Tel: 01259 450 000 Fax: 01259 727 452
development_services@clacks.gov.uk

Reproduced by permission of Ordnance Survey on behalf of HMSO. © Crown copyright and database right 2014. All rights reserved.
 Ordnance Survey Licence number 100020783.



 Disabled Parking

Clackmannan C
Disabled Parking
Clackmannan

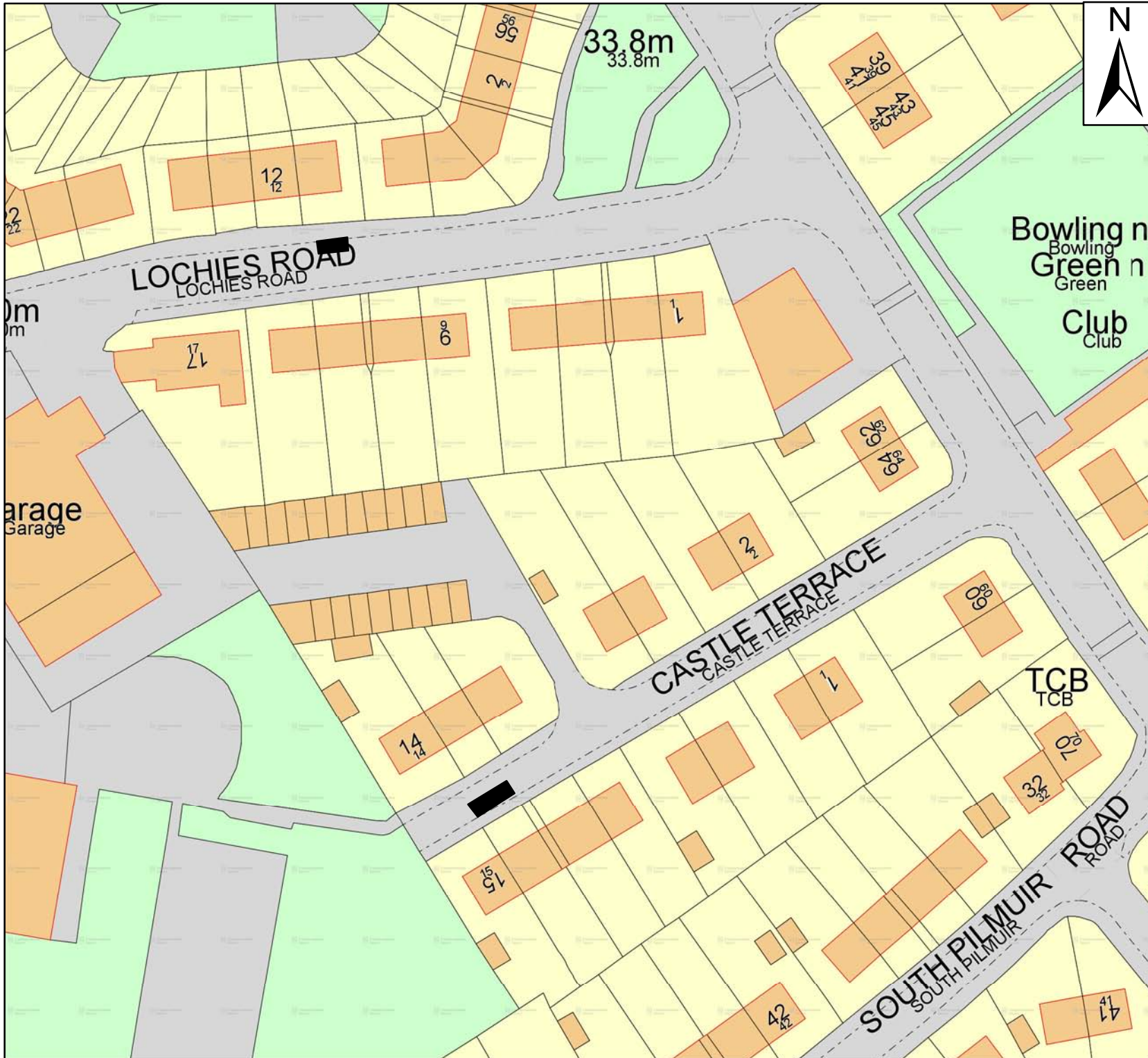
Scale : NTS
Paper Size : A4

Date : Oct 2015

 **Clackmannanshire Council**
www.clacksweb.org.uk
Services to Communities
Kilncraigs
Greenside Street
Alloa
FK10 1EB

Tel: 01259 450 000 Fax: 01259 727 452
development_services@clacks.gov.uk

Reproduced by permission of Ordnance Survey on behalf of HMSO. © Crown copyright and database right 2014. All rights reserved. Ordnance Survey Licence number 100020783.



Disabled Parking

Clackmannan E
Disabled Parking
Clackmannan

Scale : NTS
Paper Size : A4

Date : Oct 2015

 **Clackmannanshire Council**
www.clacksweb.org.uk
Services to Communities
Kilncraigs
Greenside Street
Alloa
FK10 1EB

Tel: 01259 450 000 Fax: 01259 727 452
development_services@clacks.gov.uk

Reproduced by permission of Ordnance Survey on behalf of HMSO. © Crown copyright and database right 2014. All rights reserved. Ordnance Survey Licence number 100020783.