



**(OCHIL STREET, ALLOA)
(TEMPORARY CLOSURE) ORDER 2015**

The Clackmannanshire Council, in exercise of the powers conferred on them by Section 14 of the Road Traffic Regulation Act 1984 as amended by the Road Traffic (Temporary Restrictions) Act 1991 and of all other powers enabling them in that behalf, hereby make the following Order.

1. This Order may be cited as "The Clackmannanshire Council (Ochil Street, Alloa) (Temporary Closure) Order 2015" and notwithstanding the date hereof shall come into operation on the 9th November 2015.
2. The effect of this Order shall be to close to vehicles:-
The period from 0800 hours on Monday 14th December 2015 for a period of 1 week or until completion on the section described in the Schedule attached. The temporary closure is required for works to extend the traffic island.

DATED THIS NINTH DAY OF NOVEMBER, TWO THOUSAND AND FIFTEEN

Garry Dallas
Executive Director

Clackmannanshire Council, Kilncraigs, ALLOA, FK10 1EB

SCHEDULE	
List of Roads	Section of road over which temporary road closure is applicable from 0800 hours on Monday 14th December 2015 for a period of 1 week or until completion.
Ochil Street, Alloa	From its junction with B9096 Tullibody Road southwards to its junction with Kellie Place, a distance of 190 metres or thereby.
Diversion Route	Via Tullibody Road, Fenton Street, Claremont, Kellie Place. Or via B9096 Tullibody Road, Mar Place, Marhill, A907, Kellie Place.

THE CLACKMANNANSHIRE COUNCIL
(OCHIL STREET, ALLOA)
(TEMPORARY CLOSURE) ORDER 2015

STATEMENT OF REASONS FOR MAKING THE ORDER

The order is required for works to extend the traffic island.

Garry Dallas
Executive Director

Clackmannanshire Council
Kilncraigs
ALLOA
FK10 1EB

The Clackmannanshire Council (Ochil Street, Alloa) (Temporary Closure) Order 2015

The Council has made "The Clackmannanshire Council (Ochil Street, Alloa) (Temporary Closure) Order 2015", under the Road Traffic Regulation Act 1984 (as amended) on 9th November 2015: to close to vehicles at Ochil Street, Alloa from its junction with B9096 Tullibody Road southwards to its junction with Kellie Place, a distance of 190 metres or thereby. (Diversion Route: Via Tullibody Road, Fenton Street, Claremont, Kellie Place or via B9096 Tullibody Road, Mar Place, Marshall, A907, Kellie Place). The order runs from 0800 hours on Monday 14th December 2015 for a period of 1 week or until completion and is necessary for works to extend the traffic island. Full details are available on www.clacksweb.org.uk or may be examined at Clackmannanshire Council's Offices, Kilncraigs, Alloa, FK10 1EB, and any Council Office/Library, during normal office hours.

THE CLACKMANNANSHIRE COUNCIL
(OCHIL STREET, ALLOA)
(TEMPORARY CLOSURE) ORDER 2015

The Clackmannanshire Council has made the above named Order under Section 14 of the Road Traffic Regulation Act 1984 (as amended) on 9th November 2015.

The effect of this Order shall be to close to vehicles:-

The period from 0800 hours on Monday 14th December 2015 for a period of 1 week or until completion in the section described in the Schedule attached. The temporary closure is required for works to extend the traffic island.

A copy of the Order, together with a copy of the relative plan, is available on www.clacksweb.org.uk or may be examined at Clackmannanshire Council's Offices, Kilncraigs, Alloa, FK10 1EB, and any Council Office/Library, during normal office hours free of charge.

Garry Dallas
Executive Director

Clackmannanshire Council
Kilncraigs
ALLOA
FK10 1EB

SCHEDULE	
List of Roads	Section of road over which temporary road closure is applicable from 0800 hours on Monday 14th December 2015 for a period of 1 week or until completion.
Ochil Street, Alloa	From its junction with B9096 Tullibody Road southwards to its junction with Kellie Place, a distance of 190 metres or thereby.
Diversion Route	Via Tullibody Road, Fenton Street, Claremont, Kellie Place. Or via B9096 Tullibody Road, Mar Place, Marshill, A907, Kellie Place.

THE CLACKMANNANSHIRE COUNCIL
(OCHIL STREET, ALLOA)
(TEMPORARY CLOSURE) ORDER 2015



This is the plan referred to in the Clackmannanshire Council (Ochil Street, Alloa) (Temporary Closure) Order 2015.

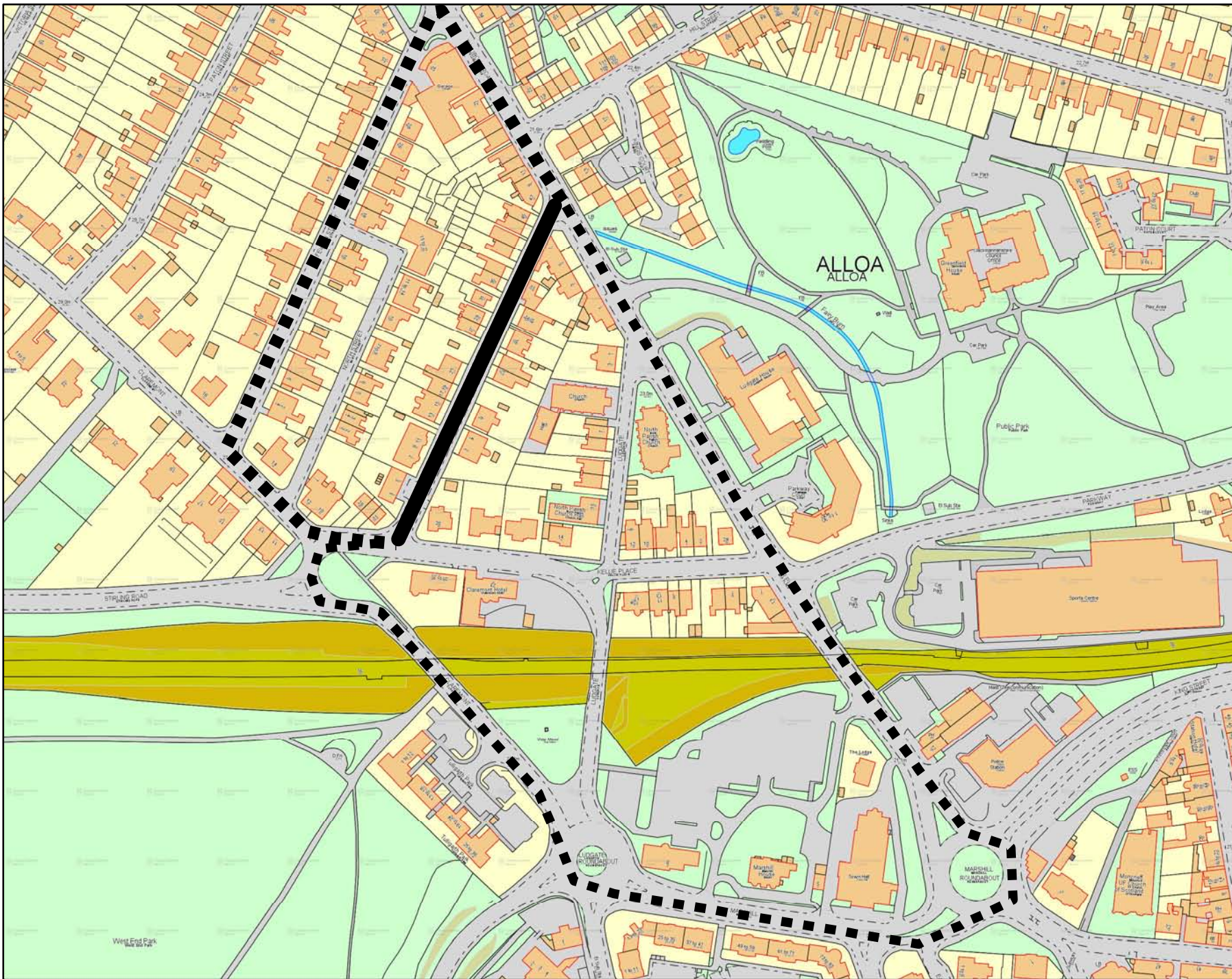
Made by Clackmannanshire Council on 9th November 2015.

Garry Dallas
Executive Director

Clackmannanshire Council
Kilncraigs
ALLOA
FK10 1EB

TRO2015_068
Ochil Street, Alloa

-  Road Closure
-  Diversion



Scale : NTS
Paper Size : A4

Date: October 2015

 **Clackmannanshire Council**
www.clacksweb.org.uk

Services to Communities
Kilncraigs
Greenside Street
Alloa
FK10 1EB

Tel: 01259 450 000 Fax: 01259 727 452
development_services@clacks.gov.uk

Reproduced by permission of Ordnance Survey on behalf of HMSO.
© Crown copyright and database right 2015. All rights reserved.
Ordnance Survey Licence number 100020783.

