



**(POMPEE ROAD, SAUCHIE)  
(TEMPORARY CLOSURE) ORDER 2015**

The Clackmannanshire Council, in exercise of the powers conferred on them by Section 14 of the Road Traffic Regulation Act 1984 as amended by the Road Traffic (Temporary Restrictions) Act 1991 and of all other powers enabling them in that behalf, hereby make the following Order.

1. This Order may be cited as "The Clackmannanshire Council (Pompee Road, Sauchie) (Temporary Closure) Order 2015" and notwithstanding the date hereof shall come into operation on the 14th October 2015.
2. The effect of this Order shall be to close to vehicles:-  
The period from 0800 hours on Monday 26th October 2015 until 1630 hours on Friday 6th November 2015 on the section described in the Schedule attached. The temporary closure is required for installation of sewer connections for the new housing development.

**DATED THIS FOURTEENTH DAY OF OCTOBER, TWO THOUSAND AND FIFTEEN**

Garry Dallas  
**Executive Director**

Clackmannanshire Council, Kilncraigs, ALLOA, FK10 1EB

<b>SCHEDULE</b>	
<b>List of Roads</b>	<b>Section of road over which temporary road closure is applicable from 0800 hours on Monday 26th October 2015 until 1630 hours on Friday 6th November 2015.</b>
Pompee Road, Sauchie	From a point 78 metres or thereby west of its junction with Fairfield, westwards for a distance of 68 metres or thereby.
Alternative Route	Via Pompee Road, Church Grove, Parkhead Road, Fairfield, Pompee Road and vice versa.

**THE CLACKMANNANSHIRE COUNCIL**  
**(POMPEE ROAD, SAUCHIE)**  
**(TEMPORARY CLOSURE) ORDER 2015**

**STATEMENT OF REASONS FOR MAKING THE ORDER**

The order is required for installation of sewer connections for the new housing development.

Garry Dallas  
**Executive Director**

Clackmannanshire Council  
Kilncraigs  
ALLOA  
FK10 1EB

### **The Clackmannanshire Council (Pompee Road, Sauchie) (Temporary Closure) Order 2015**

The Council has made "The Clackmannanshire Council (Pompee Road, Sauchie) (Temporary Closure) Order 2015", under the Road Traffic Regulation Act 1984 (as amended) on 14th October 2015: to close to vehicles at Pompee Road, Sauchie from a point 78 metres or thereby west of its junction with Fairfield, westwards for a distance of 68 metres or thereby. (Alternative Route: Via Pompee Road, Church Grove, Parkhead Road, Fairfield, Pompee Road and vice versa). The order runs from 0800 hours on Monday 26th October 2015 until 1630 hours on Friday 6th November 2015 and is required for installation of sewer connections for the new housing development. Full details are available on [www.clacksweb.org.uk](http://www.clacksweb.org.uk) or may be examined at Clackmannanshire Council's Offices, Kilncraigs, Alloa, FK10 1EB, and any Council Office/Library, during normal office hours.

**THE CLACKMANNANSHIRE COUNCIL**  
**(POMPEE ROAD, SAUCHIE)**  
**(TEMPORARY CLOSURE) ORDER 2015**

The Clackmannanshire Council has made the above named Order under Section 14 of the Road Traffic Regulation Act 1984 (as amended) on 14th October 2015.

The effect of this Order shall be to close to vehicles:-

The period from 0800 hours on Monday 26th October 2015 until 1630 hours on Friday 6th November 2015 in the section described in the Schedule attached. The temporary closure is required for installation of sewer connections for the new housing development.

A copy of the Order, together with a copy of the relative plan, is available on [www.clacksweb.org.uk](http://www.clacksweb.org.uk) or may be examined at Clackmannanshire Council's Offices, Kilncraigs, Alloa, FK10 1EB, and any Council Office/Library, during normal office hours free of charge.

Garry Dallas  
**Executive Director**

Clackmannanshire Council  
Kilncraigs  
ALLOA  
FK10 1EB

<b>SCHEDULE</b>	
<b>List of Roads</b>	<b>Section of road over which temporary road closure is applicable from 0800 hours on Monday 26th October 2015 until 1630 hours on Friday 6th November 2015.</b>
Pompee Road, Sauchie	From a point 78 metres or thereby west of its junction with Fairfield, westwards for a distance of 68 metres or thereby.
Alternative Route	Via Pompee Road, Church Grove, Parkhead Road, Fairfield, Pompee Road and vice versa.

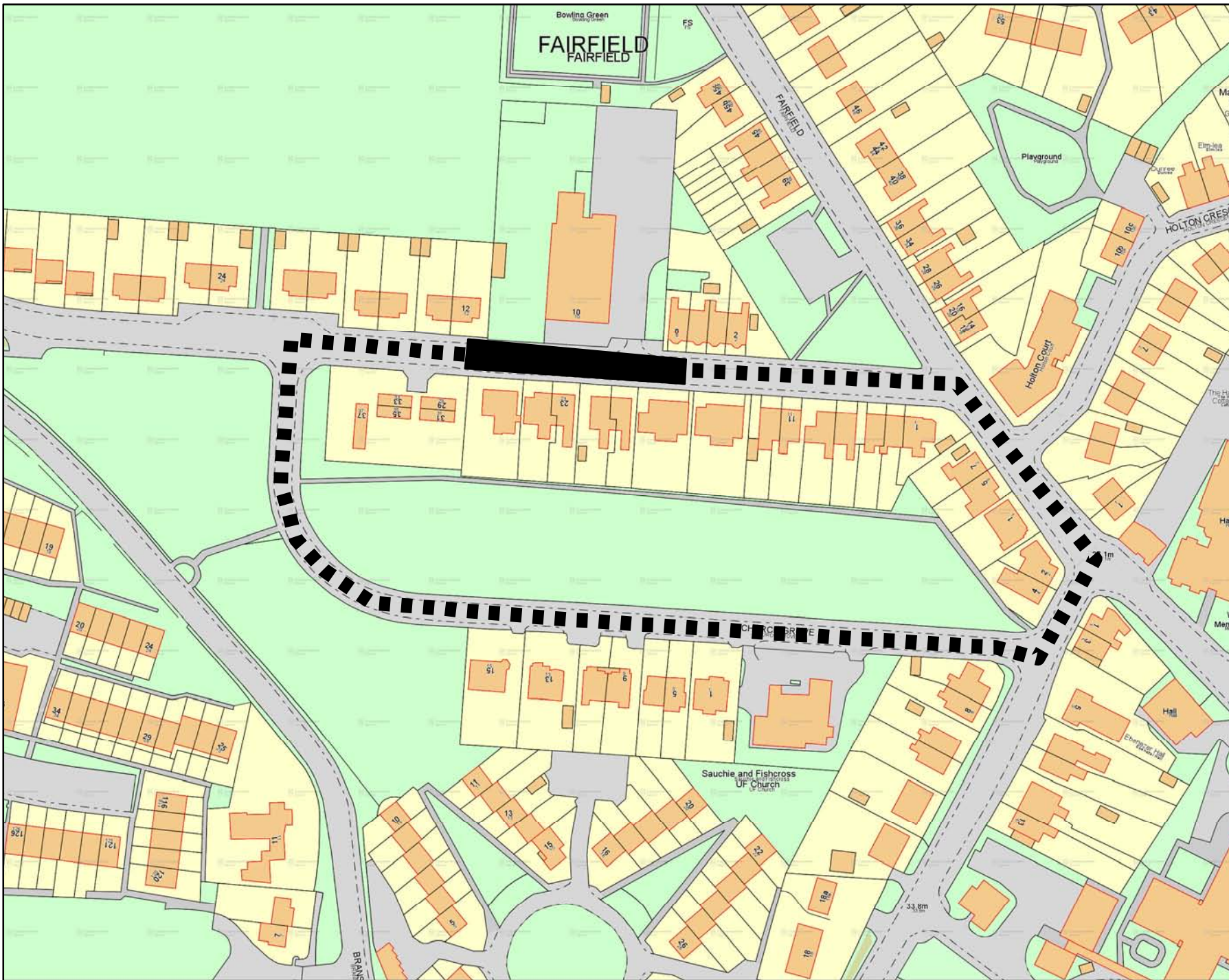
**THE CLACKMANNANSHIRE COUNCIL**  
**(POMPEE ROAD, SAUCHIE)**  
**(TEMPORARY CLOSURE) ORDER 2015**

This is the plan referred to in the Clackmannanshire Council (Pompee Road, Sauchie) (Temporary Closure) Order 2015.



Made by Clackmannanshire Council on 14th October 2015.

Garry Dallas  
**Executive Director**

Clackmannanshire Council  
Kilncraigs  
ALLOA  
FK10 1EB



TRO2015\_060  
 Pompee Road, Sauchie

-  Road Closure
-  Diversion

Scale : NTS  
 Paper Size : A4

Date: October 2015

 **Clackmannanshire Council**  
[www.clacksweb.org.uk](http://www.clacksweb.org.uk)

Services to Communities  
 Kilncraigs  
 Greenside Street  
 Alloa  
 FK10 1EB

Tel: 01259 450 000 Fax: 01259 727 452  
[development\\_services@clacks.gov.uk](mailto:development_services@clacks.gov.uk)

Reproduced by permission of Ordnance Survey on behalf of HMSO.  
 © Crown copyright and database right 2015. All rights reserved.  
 Ordnance Survey Licence number 100020783.

