



**(GRANGE ROAD, ALLOA)  
(TEMPORARY CLOSURE) ORDER 2015**

The Clackmannanshire Council, in exercise of the powers conferred on them by Section 14 of the Road Traffic Regulation Act 1984 as amended by the Road Traffic (Temporary Restrictions) Act 1991 and of all other powers enabling them in that behalf, hereby make the following Order.

1. This Order may be cited as "The Clackmannanshire Council (Grange Road, Alloa) (Temporary Closure) Order 2015" and notwithstanding the date hereof shall come into operation on the 5th November 2015.
2. The effect of this Order shall be to close to vehicles:-  
The period from 1700 until 2100 hours on Thursday 5th November 2015 on the section described in the Schedule attached. The temporary closure is necessary for public safety during the Firework display. Access will be maintained for residents, buses, emergency services and pedestrians.

**DATED THIS FIRST DAY OF OCTOBER, TWO THOUSAND AND FIFTEEN**

Garry Dallas  
**Executive Director**

Clackmannanshire Council, Kilncraigs, ALLOA, FK10 1EB

<b>SCHEDULE</b>	
<b>List of Road</b>	<b>Sections of road over which a temporary road closure is applicable from 1700 hours until 2100 hours on Thursday 5th November 2015.</b>
<b>Grange Road, Alloa</b>	From its junction with Ludgate westwards until its junction with Grant Street, a distance of 470 metres or thereby.
<b>Alternative Route</b>	Via Grant Street, Caledonian Road, Glasshouse Loan, Ludgate and vice versa. Access will be maintained for residents, buses, emergency services and pedestrians.

**THE CLACKMANNANSHIRE COUNCIL  
(GRANGE ROAD, ALLOA)  
(TEMPORARY CLOSURE) ORDER 2015**

**STATEMENT OF REASONS FOR MAKING THE ORDER**

The order is necessary for public safety during the Firework display.

Garry Dallas  
**Executive Director**

Clackmannanshire Council  
Kilncraigs  
ALLOA  
FK10 1EB

### **The Clackmannanshire Council (Grange Road, Alloa) (Temporary Closure) Order 2015**

The Council has made "The Clackmannanshire Council (Grange Road, Alloa) (Temporary Closure) Order 2015", under the Road Traffic Regulation Act 1984 (as amended) on 1st October 2015: to close to vehicles at Grange Road, Alloa from its junction with Ludgate westwards until its junction with Grant Street, a distance of 470 metres or thereby. (Diversion: Via Grant Street, Caledonian Road, Glasshouse Loan, Ludgate and vice versa). Access will be maintained for residents, buses, emergency services and pedestrians. The order runs from 1700 hours until 2100 hours on 5th November 2015 and is necessary for public safety during the Firework display. Full details are available on [www.clacksweb.org.uk](http://www.clacksweb.org.uk) or may be examined at Clackmannanshire Council's Offices, Kilncraigs, Alloa, FK10 1EB, and any Council Office/Library, during normal office hours.

**THE CLACKMANNANSHIRE COUNCIL**  
**(GRANGE ROAD, ALLOA)**  
**(TEMPORARY CLOSURE) ORDER 2015**

The Clackmannanshire Council has made the above named Order under Section 14 of the Road Traffic Regulation Act 1984 (as amended) on 1st October 2015.

The effect of this Order shall be to close to vehicles:-

The period from 1700 hours until 2100 hours on Thursday 5th November 2015 the section described in the Schedule attached. The temporary closure is necessary for public safety during the Firework display. Access will be maintained for residents, buses, emergency services and pedestrians.

A copy of the Order, together with a copy of the relative plan, is available on [www.clacksweb.org.uk](http://www.clacksweb.org.uk) or may be examined at Clackmannanshire Council's Offices, Kilncraigs, Alloa, FK10 1EB, and any Council Office/Library, during normal office hours free of charge.

Garry Dallas  
**Executive Director**

Clackmannanshire Council  
Kilncraigs  
ALLOA  
FK10 1EB

<b>SCHEDULE</b>	
<b>List of Road</b>	<b>Sections of road over which a temporary road closure is applicable from 1700 hours until 2100 hours on Thursday 5th November 2015.</b>
<b>Grange Road, Alloa</b>	From its junction with Ludgate westwards until its junction with Grant Street, a distance of 470 metres or thereby.
<b>Alternative Route</b>	Via Grant Street, Caledonian Road, Glasshouse Loan, Ludgate and vice versa. Access will be maintained for residents, buses, emergency services and pedestrians.

**THE CLACKMANNANSHIRE COUNCIL**  
**(GRANGE ROAD, ALLOA)**  
**(TEMPORARY CLOSURE) ORDER 2015**



This is the plan referred to in the Clackmannanshire Council (Grange Road, Alloa) (Temporary Closure) Order 2015.

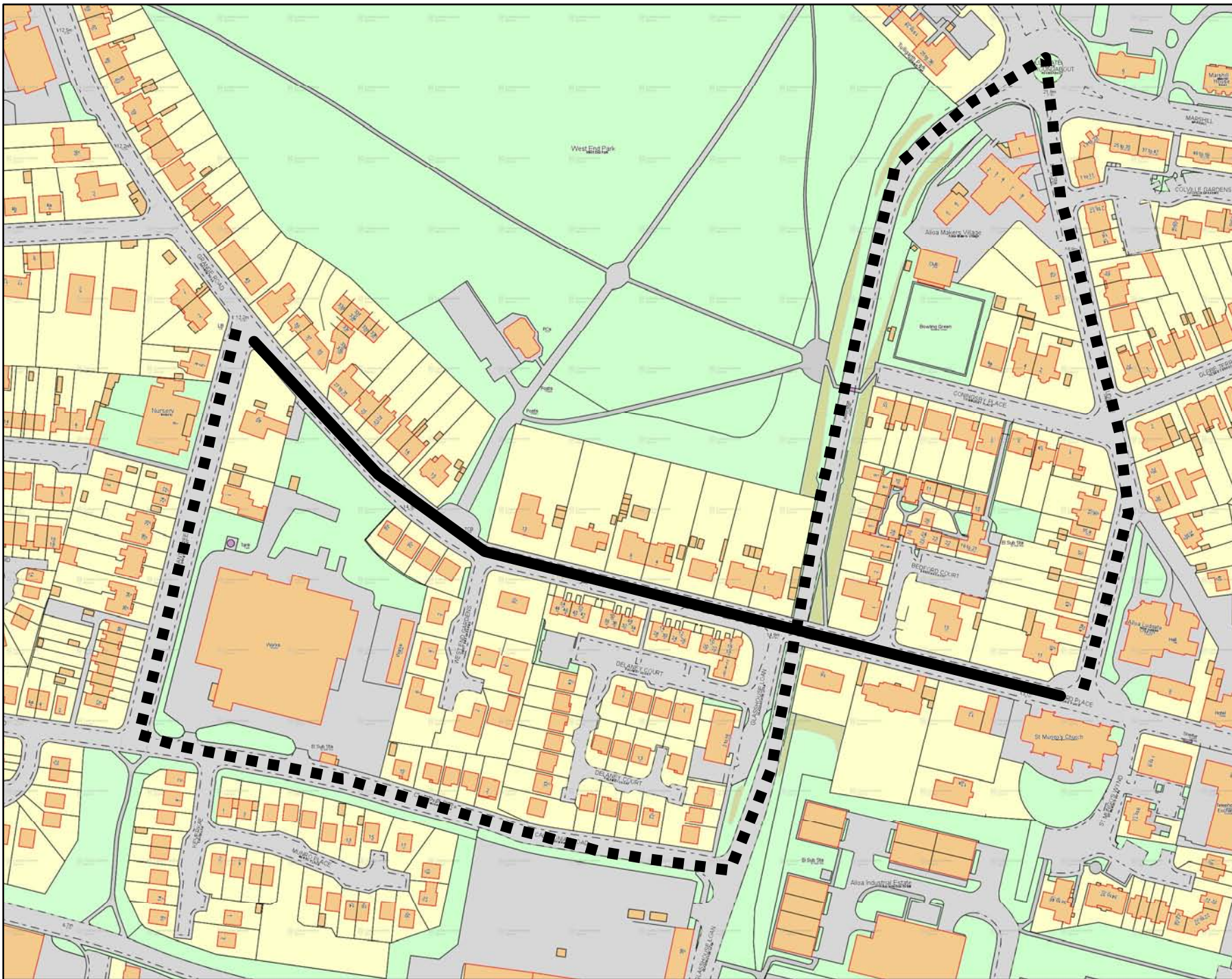
Made by Clackmannanshire Council on 1st October 2015.

Garry Dallas  
**Executive Director**

Clackmannanshire Council  
Kilncraigs  
ALLOA  
FK10 1EB

TRO2015\_051  
Grange Road, Alloa  
Fireworks

-  Road Closure
-  Diversion



Scale : NTS  
Paper Size : A4

Date: September 2015

 **Clackmannanshire Council**  
[www.clacksweb.org.uk](http://www.clacksweb.org.uk)

Services to Communities  
Kilncraigs  
Greenside Street  
Alloa  
FK10 1EB

Tel: 01259 450 000 Fax: 01259 727 452  
[development\\_services@clacks.gov.uk](mailto:development_services@clacks.gov.uk)

