



**Clackmannanshire
Council**

www.clacksweb.org.uk

**(VARIOUS STREETS, ALLOA)
(TEMPORARY CLOSURE) ORDER 2015**

The Clackmannanshire Council, in exercise of the powers conferred on them by Section 14 of the Road Traffic Regulation Act 1984 as amended by the Road Traffic (Temporary Restrictions) Act 1991 and of all other powers enabling them in that behalf, hereby make the following Order.

1. This Order may be cited as "The Clackmannanshire Council (Various Streets, Alloa) (Temporary Closure) Order 2015" and notwithstanding the date hereof shall come into operation on the 2nd September 2015.
2. The effect of this Order shall be to close to vehicles:-
The period from 0800 hours on Monday 28th September 2015 for a period of 5 days or until completion on the section described in the Schedule attached. The temporary closure is required for resurfacing and to limit the length of inconvenience to residents and businesses.

DATED THIS SECOND DAY OF SEPTEMBER, TWO THOUSAND AND FIFTEEN

Garry Dallas
Executive Director

Clackmannanshire Council, Kilncraigs, ALLOA, FK10 1EB

SCHEDULE	
List of Roads	Section of road over which temporary road closure is applicable from 0800 hours on Monday 28th September 2015 for a period of 5 days or until completion.
Mar Street, Alloa	From its junction with Mill Street north westwards until its junction with Marshall Roundabout, for a distance of 237 metres or thereby.
Burgh Mews, Alloa	From its junction with Mar Street south westwards for a distance of 41 metres or thereby.
Alternative Route	Via Mill Street, Shillinghill.

THE CLACKMANNANSHIRE COUNCIL
(VARIOUS STREETS, ALLOA)
(TEMPORARY CLOSURE) ORDER 2015

STATEMENT OF REASONS FOR MAKING THE ORDER

The order is required for resurfacing and to limit the length of inconvenience to residents and businesses.

Garry Dallas
Executive Director

Clackmannanshire Council
Kilncraigs
ALLOA
FK10 1EB

The Clackmannanshire Council (Various Streets, Alloa) (Temporary Closure) Order 2015

The Council has made "The Clackmannanshire Council (Various Streets, Alloa) (Temporary Closure) Order 2015", under the Road Traffic Regulation Act 1984 (as amended) on 2nd September 2015: to close to vehicles at Mar Street, Alloa from its junction with Mill Street north westwards until its junction with Marshall Roundabout, for a distance of 237 metres or thereby, and Burgh Mews, Alloa from its junction with Mar Street south westwards for a distance of 41 metres or thereby. (Alternative Route: Via Mill Street, Shillinghill). The order runs from 0800 hours on Monday 28th September 2015 for a period of 5 days or until completion and is required for resurfacing and to limit the length of inconvenience to residents and businesses. Full details are available on www.clacksweb.org.uk or may be examined at Clackmannanshire Council's Offices, Kilncraigs, Alloa, FK10 1EB, and any Council Office/Library, during normal office hours.

THE CLACKMANNANSHIRE COUNCIL
(VARIOUS STREETS, ALLOA)
(TEMPORARY CLOSURE) ORDER 2015

The Clackmannanshire Council has made the above named Order under Section 14 of the Road Traffic Regulation Act 1984 (as amended) on 2nd September 2015.

The effect of this Order shall be to close to vehicles:-

The period from 0800 hours on Monday 28th September 2015 for a period of 5 days or until completion in the section described in the Schedule attached. The temporary closure is required for resurfacing and to limit the length of inconvenience to residents and businesses.

A copy of the Order, together with a copy of the relative plan, is available on www.clacksweb.org.uk or may be examined at Clackmannanshire Council's Offices, Kilncraigs, Alloa, FK10 1EB, and any Council Office/Library, during normal office hours free of charge.

Garry Dallas
Executive Director

Clackmannanshire Council
Kilncraigs
ALLOA
FK10 1EB

SCHEDULE	
List of Roads	Section of road over which temporary road closure is applicable from 0800 hours on Monday 28th September 2015 for a period of 5 days or until completion.
Mar Street, Alloa	From its junction with Mill Street north westwards until its junction with Marshall Roundabout, for a distance of 237 metres or thereby.
Burgh Mews, Alloa	From its junction with Mar Street south westwards for a distance of 41 metres or thereby.
Alternative Route	Via Mill Street, Shillinghill.

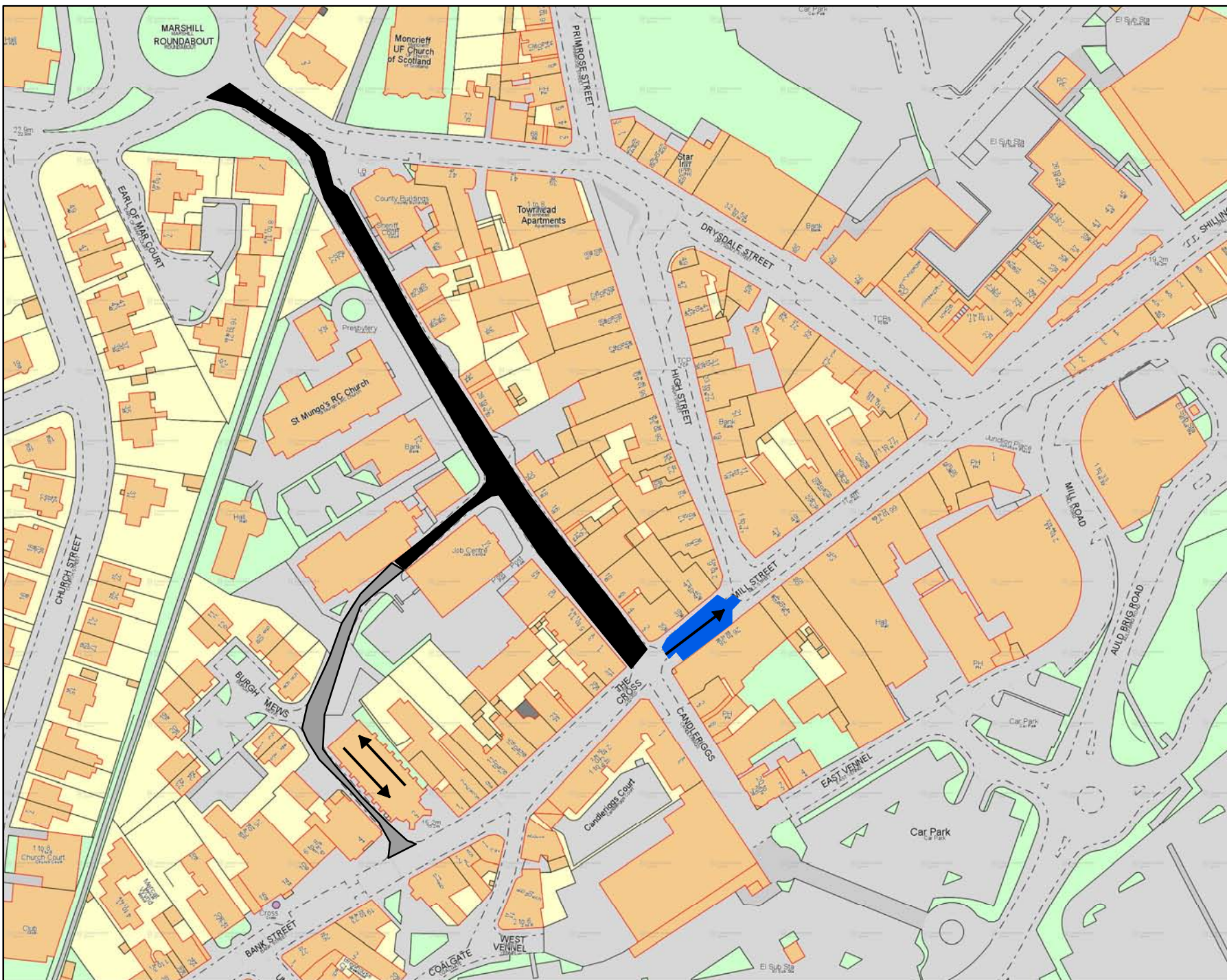
THE CLACKMANNANSHIRE COUNCIL
(VARIOUS STREETS, ALLOA)
(TEMPORARY CLOSURE) ORDER 2015

This is the plan referred to in the Clackmannanshire Council (Various Streets, Alloa) (Temporary Closure) Order 2015.




Made by Clackmannanshire Council on 2nd September 2015.

Garry Dallas
Executive Director

Clackmannanshire Council
Kilncraigs
ALLOA
FK10 1EB



TRO2015_043 Mar Street Resurfacing

-  Suspension of One Way
-  Reversal of One Way
-  Road Closure

Burgh Mews will operate with STOP/GO boards from 8am until 5pm.

Outwith these hours enter and exit Burgh Mews with caution

Scale : NTS
Paper Size : A4

Date: August 2015

 **Clackmannanshire Council**
www.clacksweb.org.uk

Services to Communities
Kilncraigs
Greenside Street
Alloa
FK10 1EB

Tel: 01259 450 000 Fax: 01259 727 452
development_services@clacks.gov.uk