



**(CLACKMANNAN)
(PARKING SPACES FOR DISABLED PERSONS) ORDER 2015**

Clackmannanshire Council in exercise of their powers under Section 32(1) and 35(1) of the Road Traffic Regulation Act 1984 (as amended) and all other enabling powers, and after consultation with the Chief Officer of Police in accordance with Part III of Schedule 9 of the said Act of 1984, hereby make the following Order:

1. This Order may be cited as "The Clackmannanshire Council (Clackmannan) (Parking Spaces for Disabled Persons) Order 2015" and shall come into operation on the 1 May 2015.
2. The effect of this Order will be to designate the sections of road described in the Schedule hereto and shown on the plans annexed and signed as relative hereto as parking spaces for disabled persons' vehicles.
3. The Central Region (On-Street Parking Spaces for Disabled Persons (No. 49) Order 1994 in so far as it relates to No. 49 - Port Street Clackmannan, is hereby revoked.

The Central Region (On-Street Parking Spaces for Disabled Persons (No. 48) Order 1994 in so far as it relates to No. 48 - Kersegreen Road, Clackmannan, is hereby revoked.

The Clackmannanshire Council (On-Street Parking Places for Disabled Persons (No. 7) Order 1997 in so far as it relates to No. 7 - 13 Castle Terrace, Clackmannan, is hereby revoked.

The Clackmannanshire Council (On-Street Parking for Disabled Persons) (No. 36) Order 1999 in so far as it relates to No. 36 - Main Street, Clackmannan, is hereby revoked.

The Clackmannanshire Council (Parking Spaces for Disabled Persons) (Nos. 72, 73, 74, 75, 76, 77, 78, 79 and 80) Order 2009 in so far as it relates to No. 72 - Mayfield Crescent, Clackmannan, is hereby revoked.

The Clackmannanshire Council (Parking Spaces for Disabled Persons) Nos. 81 to 90) Order 2010 in so far as it relates to No. 84 - Lochies Road, Clackmannan; No. 85 - Lochies Road, Clackmannan; and No. 87 Woodside Terrace, Clackmannan, is hereby revoked.

The Clackmannanshire Council (Parking Space for Disabled Person) (Nos. 121 - 120) Order 2011 in so far as it relates to Nos. 114, 115, 116 and 117 all of Devonway, Clackmannan are hereby revoked.

The Clackmannanshire Council (Parking Spaces for Disabled Persons) (Nos. 121 - 134) in so far as it relates to Nos. 123 and 124 - both of Garden Terrace, Clackmannan are hereby revoked.

4. In this Order except where the context otherwise requires the following expressions have the meaning hereby respectively assigned to them:
- (a) "disabled person's vehicle" means a vehicle lawfully displaying a disabled person's badge issued, or having effect as if issued under any regulations for the time being in force under Section 21 of the Chronically Sick and Disabled Persons Act 1970;
 - (b) "disabled person" means the disabled driver of or a disabled passenger in a motor vehicle, being such a disabled person as is described in regulation 4 of the Disabled Persons (Badges for Motor Vehicles) (Scotland) Regulations 2000 in respect of whom any Council has issued a disabled person's badge and a valid badge is conspicuously displayed in the relevant position on the vehicle;
 - (c) "disabled person's badge" has the same meaning as in the Disabled Persons (Badges for Motor Vehicles) (Scotland) Regulations 2000;
 - (d) "relevant position" means:
 - (i) in the case of a vehicle fitted with a front windscreen the disabled person's badge is exhibited thereon with the obverse side facing forwards on the near side of and immediately behind the windscreen; and
 - (ii) in the case of a vehicle not fitted with a front windscreen the disabled person's badge is exhibited in a conspicuous position on the front or nearside of the vehicle.

DATED THIS TWENTY THIRD DAY OF APRIL, TWO THOUSAND AND FIFTEEN

Garry Dallas
Executive Director

Clackmannanshire Council
Kilncraigs
ALLOA
FK10 1EB

THE CLACKMANNANSHIRE COUNCIL
(CLACKMANNAN)
(PARKING SPACES FOR DISABLED PERSONS) ORDER 2015

SCHEDULE		
Number	Length of Road	Section
CM1	Alloa Road	North Side - From a point 83 metres or thereby east of its junction with Mary Place, eastwards for a distance of 6.6 metres or thereby.
CM2	Backwood Court	West Side - In front of Block 1-19 - From a point 2 metres or thereby from the south gable end of the block, northwards for a distance of 7 metres or thereby.
CM3	Castle Street	East Side - From a point 10 metres or thereby south of its junction with Cattlemarket, southwards for a distance of 6.6 metres or thereby.
CM4	Castle Terrace	South Side - From a point 85 metres or thereby west of its junction with Castle Street, westwards for a distance of 6.6 metres or thereby.
CM5	Cattlemarket	South Side - From a point 10 metres or thereby east of its junction with Castle Street, eastwards for a distance of 6.6 metres or thereby.
CM6	Devonway	North Side - From a point 32 metres or thereby east of its junction with B910 Alloa Road, eastwards for a distance of 6.6 metres or thereby.
CM7	Devonway	North Side - From a point 136 metres or thereby east of its junction with Devonway, eastwards for a distance of 3 metres or thereby.
CM8	Devonway	North Side - From a point 150 metres or thereby east of its junction with Devonway, eastwards for a distance of 3 metres or thereby.
CM9	Devonway	South Side - From a point 138 metres or thereby east of its junction with B910, eastwards for a distance of 6.6 metres or thereby.
CM10	Devonway	South Side - Car Park Area next to No.128 - From a point 4 metres or thereby east of the garage wall, for a distance of 3 metres or thereby.
CM11	East Cemetery Access, Devonway	North Side - From the west side of the access gate, westwards for a distance of 3 metres or thereby.
CM12	Garden Place	North Side - From a point 48 metres or thereby eastwards from the extended east kerbline of Port Street, eastwards for a distance of 6.6 metres or thereby.
CM13	Garden Terrace	North Side - From the west boundary of no.1, eastwards for a distance of 6.6 metres or thereby.
CM14	Garden Terrace	North Side - From the east gable end of no.3, westwards for a distance of 6.6 metres or thereby.
CM15	Garden Terrace	South Side - From a point 18 metres or thereby east of its junction with Bruce Street, eastwards for a distance of 6.6 metres or thereby.
CM16	Garden Terrace	North Side - From a point 4 metres or thereby east of the boundary fence of no.44, eastwards for a distance of 6.6 metres or thereby.
CM17	High Street	North Side - From a point 42 metres or thereby west of its junction with Kirk Wynd, westwards for a distance of 6.6 metres or thereby.
CM18	High Street	North Side - From a point 179 metres or thereby west of its junction with Kirk Wynd, westwards for a distance of 6.6 metres or thereby.
CM19	Lochies Road	North Side - From a point 55 metres or thereby east of its junction with Bruce Street, eastwards for a distance of 6.6 metres or thereby.
CM20	Lochies Road	North Side - From a point 20 metres or thereby west of its junction with Bruce Street, westwards for a distance of 6.6 metres or thereby.

CM21	Mary Place	North Side - From a point 55 metres or thereby east of its junction with Tower Place, eastwards for a distance of 6.6 metres or thereby.
CM22	Mayfield Crescent	South Side - From the west boundary of No.4 eastwards for a distance of 6.6 metres or thereby.
CM23	Main Street	North Side - From a point 35 metres or thereby east of its junction with Kirk Wynd, eastwards for a distance of 3.5 metres or thereby.
CM24	Tower Place	North Side - Car Parking Space at the northwest corner of car park, a width of 3 metres or thereby.
CM25	West Cemetery Access, Devonway	North Side - From the west side of the access gate, westwards for a distance of 3 metres or thereby.
CM26	Woodside Terrace	North Side - From a point 83 metres or thereby from its intersection with the west kerb line of Erskine Place for a distance of 6.6 metres or thereby in a westerly direction.
CM27	Woodside Terrace	West Side - From a point 109 metres or thereby west of its junction with Erskine Place, for a distance of 5 metres or thereby.

**THE CLACKMANNANSHIRE COUNCIL
(CLACKMANNAN)
(PARKING SPACES FOR DISABLED PERSONS) ORDER 2015**

STATEMENT OF REASONS FOR MAKING THE ORDER

The parking spaces are being provided under the Clackmannanshire Council's Scheme for use by disabled persons.

Garry Dallas
Executive Director

Clackmannanshire Council
Kilncraigs
ALLOA
FK10 1EB

THE CLACKMANNANSHIRE COUNCIL (CLACKMANNAN) (PARKING SPACES FOR DISABLED PERSONS) ORDER 2015

The Council proposes to make the above Order under Section 32(1) and 35(1) of the Road Traffic Regulation Act 1984 (as amended) which will designate the sections of road listed as parking spaces for disabled persons' vehicles within Clackmannan: **CM1 Alloa Road** - North Side from a point 83 metres or thereby east of its junction with Mary Place, eastwards for a distance of 6.6 metres or thereby; **CM2 Backwood Court** - West Side in front of Block 1-19 from a point 2 metres or thereby from the south gable end of the block, northwards for a distance of 7 metres or thereby; **CM3 Castle Street** - East Side from a point 10 metres or thereby south of its junction with Cattlemarket, southwards for a distance of 6.6 metres or thereby; **CM4 Castle Terrace** - South Side from a point 85 metres or thereby west of its junction with Castle Street, westwards for a distance of 6.6 metres or thereby; **CM5 Cattlemarket** - South Side from a point 10 metres or thereby east of its junction with Castle Street, eastwards for a distance of 6.6 metres or thereby; **CM6 Devonway** - North Side from a point 32 metres or thereby east of its junction with B910 Alloa Road, eastwards for a distance of 6.6 metres or thereby; **CM7 Devonway** - North Side from a point 136 metres or thereby east of its junction with Devonway, eastwards for a distance of 3 metres or thereby; **CM8 Devonway** - North Side - from a point 150 metres or thereby east of its junction with Devonway, eastwards for a distance of 3 metres or thereby; **CM9 Devonway** - South Side from a point 138 metres or thereby east of its junction with B910 eastwards for a distance of 6.6 metres or thereby; **CM10 Devonway** - South Side Car Park Area next to No. 128 - from a point 4 metres or thereby east of the garage wall, for a distance of 3 metres or thereby; **CM11 East Cemetery Access - Devonway** - North Side from the west side of the access gate, westwards for a distance of 3 metres or thereby; **CM12 Garden Place** - North Side from a point 48 metres or thereby eastwards from the extended east kerbline of Port Street, eastwards for a distance of 6.6 metres or thereby; **CM13 Garden Terrace** - North Side from the west boundary of No. 1, eastwards for a distance of 6.6 metres or thereby; **CM14 Garden Terrace** - North Side from the east gable end of No. 3 westwards for a distance of 6.6 metres or thereby; **CM15 Garden Terrace** - South Side from a point 18 metres or thereby east of its junction with Bruce Street, eastwards for a distance of 6.6 metres or thereby; **CM16 Garden Terrace** - North Side from a point 4 metres or thereby east of the boundary fence of No. 44, eastwards for a distance of 6.6 metres or thereby; **CM17 High Street** - North Side from a point 42 metres or thereby west of its junction with Kirk Wynd westwards for a distance of 6.6 metres or thereby; **CM18 High Street** - North Side from a point 179 metres or thereby west of its junction with Kirk Wynd, westwards for a distance of 6.6 metres or thereby; **CM19 Lochies Road** - from a point 55 metres or thereby east of its junction with Bruce Street eastwards for a distance of 6.6 metres or thereby; **CM20 Lochies Road** - North Side from a point 20 metres or thereby west of its junction with Bruce Street westwards for a distance of 6.6 metres or thereby; **CM21 Mary Place** - North Side from a point 55 metres or thereby east of its junction with Tower Place eastwards for a distance of 6.6 metres or thereby; **CM22 Mayfield Crescent** - South Side from the west boundary of No. 4 eastwards for a distance of 6.6 metres or thereby; **CM23 Main Street** - North Side from a point 35 metres or thereby east of its junction with Kirk Wynd, eastwards for a distance of 3.5 metres or thereby; **CM24 Tower Place** - North Side car parking space at the northwest corner of car park, a width of 3 metres or thereby; **CM25 West Cemetery Access, Devonway** - North Side from the west side of the access gate, westwards for a distance of 3 metres or thereby; **CM26 Woodside Terrace** - North Side from a point 83 metres or thereby from its intersection with the west kerb line of Erskine Place for a distance of 6.6 metres or thereby in a westerly direction; and **CM27 Woodside Terrace** - West Side from a point 109 metres or thereby west of its junction with Erskine Place, for a distance of 5 metres or thereby. Objectors must state their reasons in writing to Gillian White, Strategy and Customer Services, Kilncraigs, Alloa, FK10 1EB by 26 March 2015. Full details are available on www.clacksweb.org.uk or may be examined at Clackmannanshire Council's Offices, Kilncraigs, Alloa, FK10 1EB, and any Council Office/Library, during normal office hours between 4 March 2015 and 26 March 2015.

THE CLACKMANNANSHIRE COUNCIL (CLACKMANNAN) (PARKING SPACES FOR DISABLED PERSONS) ORDER 2015

The Council has made the above Order under Section 32(1) and 35(1) of the Road Traffic Regulation Act 1984 (as amended) which will designate the sections of road listed as parking spaces for disabled persons' vehicles within Clackmannan: **CM1 Alloa Road** - North Side from a point 83 metres or thereby east of its junction with Mary Place, eastwards for a distance of 6.6 metres or thereby; **CM2 Backwood Court** - West Side in front of Block 1-19 from a point 2 metres or thereby from the south gable end of the block, northwards for a distance of 7 metres or thereby; **CM3 Castle Street** - East Side from a point 10 metres or thereby south of its junction with Cattlemarket, southwards for a distance of 6.6 metres or thereby; **CM4 Castle Terrace** - South Side from a point 85 metres or thereby west of its junction with Castle Street, westwards for a distance of 6.6 metres or thereby; **CM5 Cattlemarket** - South Side from a point 10 metres or thereby east of its junction with Castle Street, eastwards for a distance of 6.6 metres or thereby; **CM6 Devonway** - North Side from a point 32 metres or thereby east of its junction with B910 Alloa Road, eastwards for a distance of 6.6 metres or thereby; **CM7 Devonway** - North Side from a point 136 metres or thereby east of its junction with Devonway, eastwards for a distance of 3 metres or thereby; **CM8 Devonway** - North Side - from a point 150 metres or thereby east of its junction with Devonway, eastwards for a distance of 3 metres or thereby; **CM9 Devonway** - South Side from a point 138 metres or thereby east of its junction with B910 eastwards for a distance of 6.6 metres or thereby; **CM10 Devonway** - South Side Car Park Area next to No. 128 - from a point 4 metres or thereby east of the garage wall, for a distance of 3 metres or thereby; **CM11 East Cemetery Access - Devonway** - North Side from the west side of the access gate, westwards for a distance of 3 metres or thereby; **CM12 Garden Place** - North Side from a point 48 metres or thereby eastwards from the extended east kerbline of Port Street, eastwards for a distance of 6.6 metres or thereby; **CM13 Garden Terrace** - North Side from the west boundary of No. 1, eastwards for a distance of 6.6 metres or thereby; **CM14 Garden Terrace** - North Side from the east gable end of No. 3 westwards for a distance of 6.6 metres or thereby; **CM15 Garden Terrace** - South Side from a point 18 metres or thereby east of its junction with Bruce Street, eastwards for a distance of 6.6 metres or thereby; **CM16 Garden Terrace** - North Side from a point 4 metres or thereby east of the boundary fence of No. 44, eastwards for a distance of 6.6 metres or thereby; **CM17 High Street** - North Side from a point 42 metres or thereby west of its junction with Kirk Wynd westwards for a distance of 6.6 metres or thereby; **CM18 High Street** - North Side from a point 179 metres or thereby west of its junction with Kirk Wynd, westwards for a distance of 6.6 metres or thereby; **CM19 Lochies Road** - from a point 55 metres or thereby east of its junction with Bruce Street eastwards for a distance of 6.6 metres or thereby; **CM20 Lochies Road** - North Side from a point 20 metres or thereby west of its junction with Bruce Street westwards for a distance of 6.6 metres or thereby; **CM21 Mary Place** - North Side from a point 55 metres or thereby east of its junction with Tower Place eastwards for a distance of 6.6 metres or thereby; **CM22 Mayfield Crescent** - South Side from the west boundary of No. 4 eastwards for a distance of 6.6 metres or thereby; **CM23 Main Street** - North Side from a point 35 metres or thereby east of its junction with Kirk Wynd, eastwards for a distance of 3.5 metres or thereby; **CM24 Tower Place** - North Side car parking space at the northwest corner of car park, a width of 3 metres or thereby; **CM25 West Cemetery Access, Devonway** - North Side from the west side of the access gate, westwards for a distance of 3 metres or thereby; **CM26 Woodside Terrace** - North Side from a point 83 metres or thereby from its intersection with the west kerb line of Erskine Place for a distance of 6.6 metres or thereby in a westerly direction; and **CM27 Woodside Terrace** - West Side from a point 109 metres or thereby west of its junction with Erskine Place, for a distance of 5 metres or thereby. Anyone wishing to question the validity of any of the provisions within this order should write to the Court of Session within six weeks of 1 May 2015. Full details are available on www.clacksweb.org.uk or may be examined at Clackmannanshire Council's Offices, Kilncraigs, Alloa, FK10 1EB, and any Council Office/Library, during normal office hours.

**THE CLACKMANNANSHIRE COUNCIL
(CLACKMANNAN)
(PARKING SPACES FOR DISABLED PERSONS) ORDER 2015**

The Clackmannanshire Council has made the above named Order under Section 32(1) and 35(1) of the Road Traffic Regulation Act 1984 (as amended) on 23 April 2015.

The Order is as published in the Alloa Advertiser 4 March 2015 and will designate the sections of road described in the Schedule as parking spaces for disabled persons vehicles. A copy of the order together with a copy of the relative plan is available on www.clacksweb.org.uk or may be examined at the Clackmannanshire Council's Offices, Kilncraigs, Alloa, FK10 1EB, or any other Council Office / Library during normal office hours free of charge.

Any person wishing to question the validity of the Order or of any provision contained therein on the grounds that it is not within the powers conferred by the aforesaid Act or that if any requirement therein has not been complied with, may, within six weeks from 1 May 2015, apply to the Court of Session for this purpose.

Garry Dallas
Executive Director

Clackmannanshire Council, Kilncraigs, ALLOA, FK10 1EB

SCHEDULE		
Number	Length of Road	Section
CM1	Alloa Road	North Side - From a point 83 metres or thereby east of its junction with Mary Place, eastwards for a distance of 6.6 metres or thereby.
CM2	Backwood Court	West Side - In front of Block 1-19 - From a point 2 metres or thereby from the south gable end of the block, northwards for a distance of 7 metres or thereby.
CM3	Castle Street	East Side - From a point 10 metres or thereby south of its junction with Cattlemarket, southwards for a distance of 6.6 metres or thereby.
CM4	Castle Terrace	South Side - From a point 85 metres or thereby west of its junction with Castle Street, westwards for a distance of 6.6 metres or thereby.
CM5	Cattlemarket	South Side - From a point 10 metres or thereby east of its junction with Castle Street, eastwards for a distance of 6.6 metres or thereby.
CM6	Devonway	North Side - From a point 32 metres or thereby east of its junction with B910 Alloa Road, eastwards for a distance of 6.6 metres or thereby.
CM7	Devonway	North Side - From a point 136 metres or thereby east of its junction with Devonway, eastwards for a distance of 3 metres or thereby.
CM8	Devonway	North Side - From a point 150 metres or thereby east of its junction with Devonway, eastwards for a distance of 3 metres or thereby.
CM9	Devonway	South Side - From a point 138 metres or thereby east of its junction with B910, eastwards for a distance of 6.6 metres or thereby.
CM10	Devonway	South Side - Car Park Area next to No.128 - From a point 4 metres or thereby east of the garage wall, for a distance of 3 metres or thereby.
CM11	East Cemetery Access,	North Side - From the west side of the access gate, westwards for

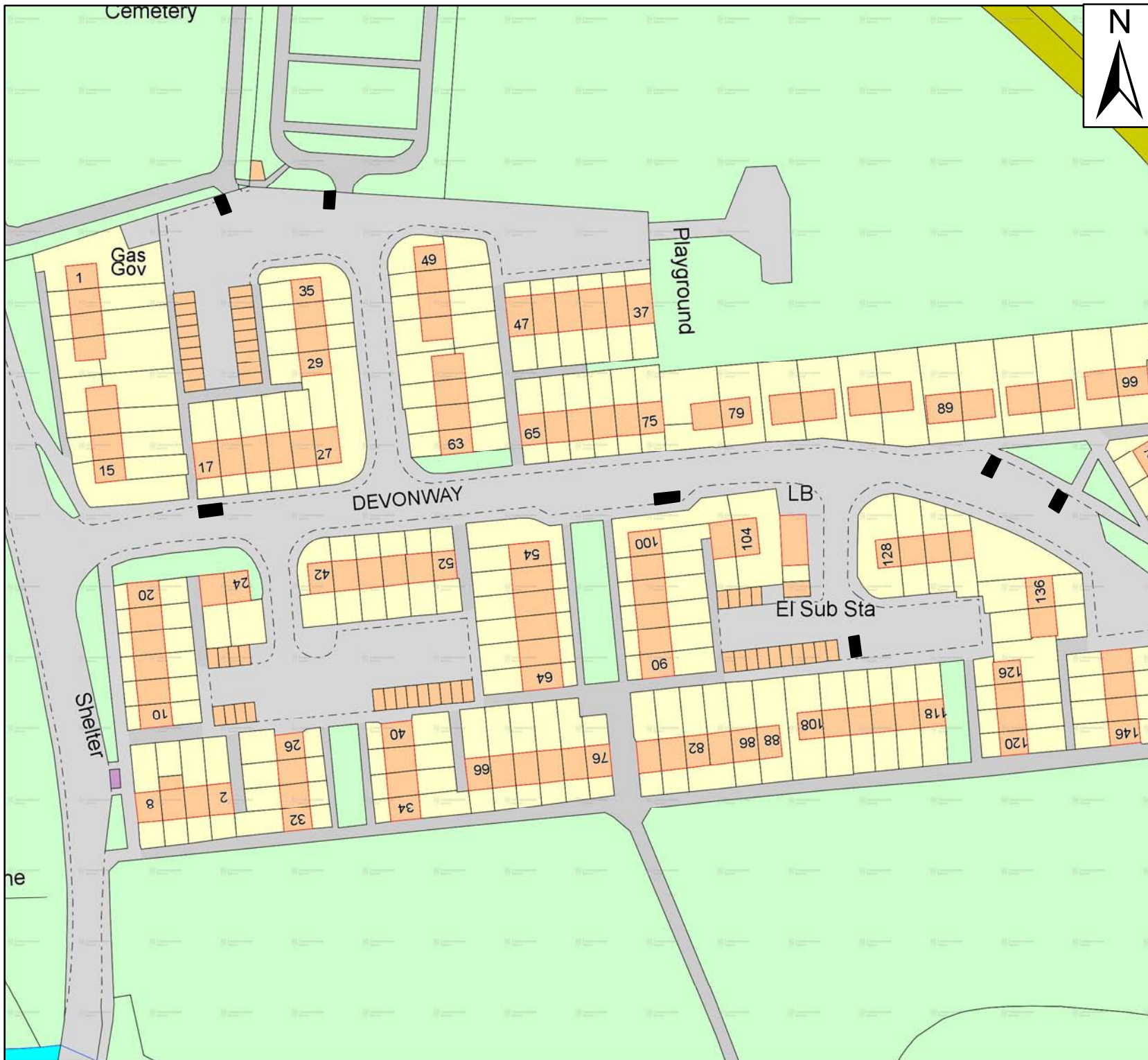
	Devonway	a distance of 3 metres or thereby.
CM12	Garden Place	North Side - From a point 48 metres or thereby eastwards from the extended east kerbline of Port Street, eastwards for a distance of 6.6 metres or thereby.
CM13	Garden Terrace	North Side - From the west boundary of no.1, eastwards for a distance of 6.6 metres or thereby.
CM14	Garden Terrace	North Side - From the east gable end of no.3, westwards for a distance of 6.6 metres or thereby.
CM15	Garden Terrace	South Side - From a point 18 metres or thereby east of its junction with Bruce Street, eastwards for a distance of 6.6 metres or thereby.
CM16	Garden Terrace	North Side - From a point 4 metres or thereby east of the boundary fence of no.44, eastwards for a distance of 6.6 metres or thereby.
CM17	High Street	North Side - From a point 42 metres or thereby west of its junction with Kirk Wynd, westwards for a distance of 6.6 metres or thereby.
CM18	High Street	North Side - From a point 179 metres or thereby west of its junction with Kirk Wynd, westwards for a distance of 6.6 metres or thereby.
CM19	Lochies Road	North Side - From a point 55 metres or thereby east of its junction with Bruce Street, eastwards for a distance of 6.6 metres or thereby.
CM20	Lochies Road	North Side - From a point 20 metres or thereby west of its junction with Bruce Street, westwards for a distance of 6.6 metres or thereby.
CM21	Mary Place	North Side - From a point 55 metres or thereby east of its junction with Tower Place, eastwards for a distance of 6.6 metres or thereby.
CM22	Mayfield Crescent	South Side - From the west boundary of No.4 eastwards for a distance of 6.6 metres or thereby.
CM23	Main Street	North Side - From a point 35 metres or thereby east of its junction with Kirk Wynd, eastwards for a distance of 3.5 metres or thereby.
CM24	Tower Place	North Side - Car Parking Space at the northwest corner of car park, a width of 3 metres or thereby.
CM25	West Cemetery Access, Devonway	North Side - From the west side of the access gate, westwards for a distance of 3 metres or thereby.
CM26	Woodside Terrace	North Side - From a point 83 metres or thereby from its intersection with the west kerb line of Erskine Place for a distance of 6.6 metres or thereby in a westerly direction.
CM27	Woodside Terrace	West Side - From a point 109 metres or thereby west of its junction with Erskine Place, for a distance of 5 metres or thereby.

**THE CLACKMANNANSHIRE COUNCIL
(CLACKMANNAN)
(PARKING SPACES FOR DISABLED PERSONS) ORDER 2015**

This is the plan referred to as the Clackmannanshire Council (Clackmannan) (Parking Spaces for Disabled Persons) Order 2015, made by Clackmannanshire Council on 23 April 2015.

Garry Dallas
Executive Director

Clackmannanshire Council
Kilncraigs
ALLOA
FK10 1EB



Disabled Parking

Clackmannan A
Disabled Parking
Clackmannan

Scale : NTS
Paper Size : A4

Date : Dec 2014



Clackmannanshire Council

www.clacksweb.org.uk

Services to Communities
Kilncraigs
Greenside Street
Alloa
FK10 1EB

Tel: 01259 450 000 Fax: 01259 727 452
development_services@clacks.gov.uk

Reproduced by permission of Ordnance Survey on behalf of HMSO. © Crown copyright and database right 2014. All rights reserved.
Ordnance Survey Licence number 100020783.



Disabled Parking

Clackmannan B
Disabled Parking
Clackmannan

Scale : NTS
Paper Size : A4

Date : Dec 2014

 **Clackmannanshire Council**
www.clacksweb.org.uk
Services to Communities
Kilncraigs
Greenside Street
Alloa
FK10 1EB

Tel: 01259 450 000 Fax: 01259 727 452
development_services@clacks.gov.uk

Reproduced by permission of Ordnance Survey on behalf of HMSO. © Crown copyright and database right 2014. All rights reserved.
Ordnance Survey Licence number 100020783.



 Disabled Parking

Clackmannan C
 Disabled Parking
 Clackmannan

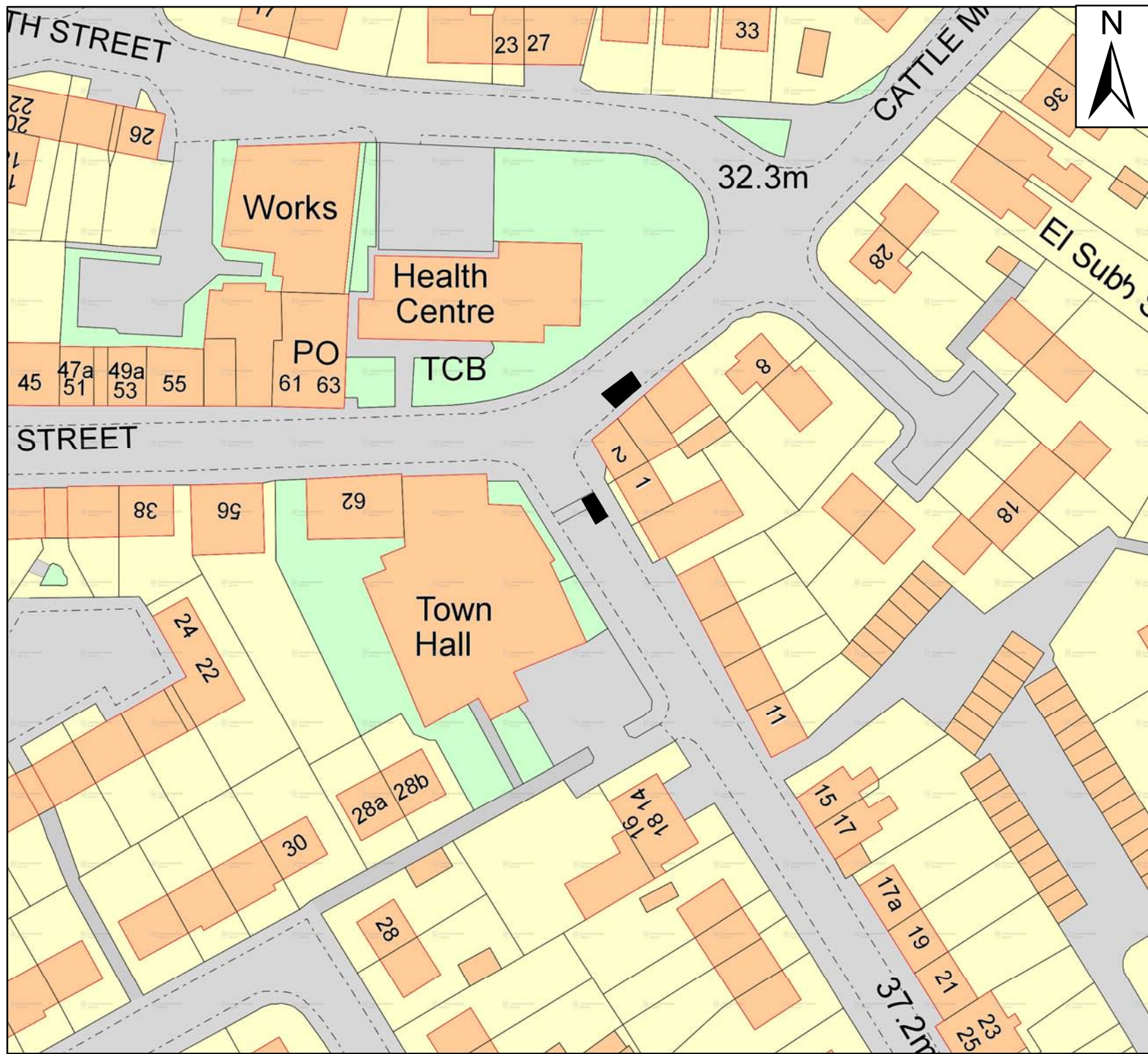
Scale : NTS
 Paper Size : A4

Date : Dec 2014


Clackmannanshire Council
www.clacksweb.org.uk
 Services to Communities
 Kilncraigs
 Greenside Street
 Alloa
 FK10 1EB

Tel: 01259 450 000 Fax: 01259 727 452
development_services@clacks.gov.uk

Reproduced by permission of Ordnance Survey on behalf of HMSO. © Crown copyright and database right 2014. All rights reserved.
 Ordnance Survey Licence number 100020783.



 Disabled Parking

Clackmannan C
Disabled Parking
Clackmannan

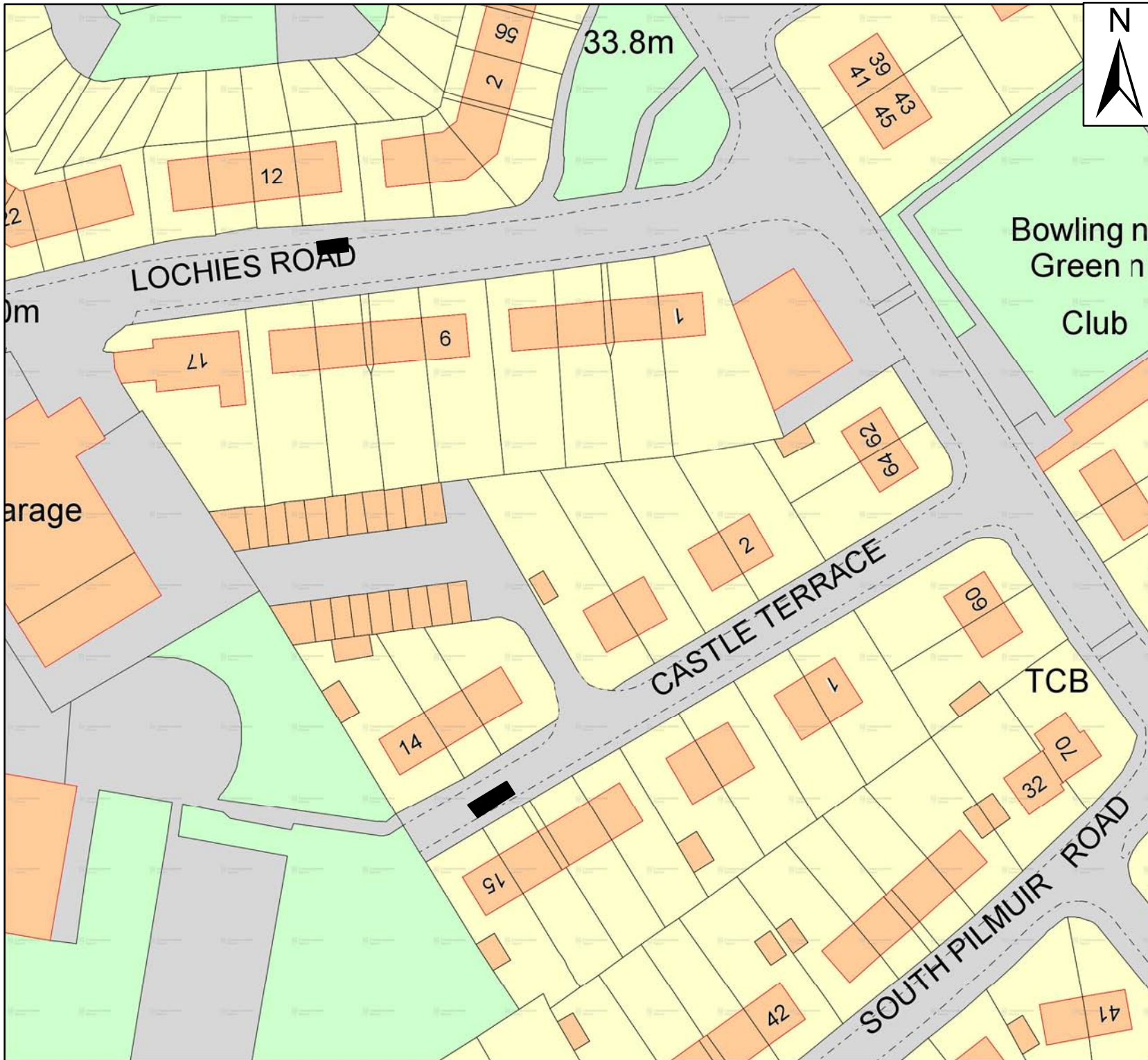
Scale : NTS
Paper Size : A4

Date : Dec 2014

 **Clackmannanshire Council**
www.clacksweb.org.uk
Services to Communities
Kilncraigs
Greenside Street
Alloa
FK10 1EB

Tel: 01259 450 000 Fax: 01259 727 452
development_services@clacks.gov.uk

Reproduced by permission of Ordnance Survey on behalf of HMSO. © Crown copyright and database right 2014. All rights reserved.
Ordnance Survey Licence number 100020783.



Disabled Parking

Clackmannan E
Disabled Parking
Clackmannan

Scale : NTS
Paper Size : A4

Date : Dec 2014

 **Clackmannanshire Council**
www.clacksweb.org.uk
Services to Communities
Kilncraigs
Greenside Street
Alloa
FK10 1EB

Tel: 01259 450 000 Fax: 01259 727 452
development_services@clacks.gov.uk

Reproduced by permission of Ordnance Survey on behalf of HMSO. © Crown copyright and database right 2014. All rights reserved.
Ordnance Survey Licence number 100020783.