



**Clackmannanshire
Council**

www.clacksweb.org.uk

**(THE NESS, DOLLAR)
(TEMPORARY CLOSURE) ORDER 2014**

The Clackmannanshire Council, in exercise of the powers conferred on them by Section 14 of the Road Traffic Regulation Act 1984 as amended by the Road Traffic (Temporary Restrictions) Act 1991 and of all other powers enabling them in that behalf, hereby make the following Order.

1. This Order may be cited as "The Clackmannanshire Council (The Ness, Dollar) (Temporary Closure) Order 2014" and notwithstanding the date hereof shall come into operation on the 2nd February 2015.
2. The effect of this Order shall be to close to vehicles:-
The period from 0800 hours on Monday 2nd February 2015 until 1700 hours on Monday 30th March 2015 on the section described in the Schedule attached. The temporary closure is required for upsizing of gravity sewer and associated manholes.

DATED THIS ELEVENTH DAY OF DECEMBER, TWO THOUSAND AND FOURTEEN

Garry Dallas
Director of Services to Communities

Clackmannanshire Council, Kilncraigs, ALLOA, FK10 1EB

SCHEDULE	
List of Road	Section of road over which temporary road closure is applicable from 0800 hours on Monday 2nd February 2015 until 1700 hours on Monday 30th March 2015.
The Ness, Dollar	From its junction with The Ness south eastwards to end of cul-de-sac, a distance of 68 metres or thereby.
Diversion Route	No Diversion, local access available.
Footpath at The Ness	From Drum Road near no.1 Hillview Place to outside no.10 The Ness, a distance of 101 metres or thereby.

THE CLACKMANNANSHIRE COUNCIL
(THE NESS, DOLLAR)
(TEMPORARY CLOSURE) ORDER 2014

STATEMENT OF REASONS FOR MAKING THE ORDER

The order is required for upsizing of gravity sewer and associated manholes.

Garry Dallas
Director of Services to Communities

Clackmannanshire Council
Kilncraigs
ALLOA
FK10 1EB

The Clackmannanshire Council (The Ness, Dollar) (Temporary Closure) Order 2014

The Council has made "The Clackmannanshire Council (The Ness, Dollar) (Temporary Closure) Order 2014", under the Road Traffic Regulation Act 1984 (as amended) on 11th December 2014: to close to vehicles at The Ness, Dollar from its junction with The Ness south eastwards to end of cul-de-sac, a distance of 68 metres or thereby. (Diversion Route: No Diversion, local access available). (Footpath at The Ness: From Drum Road near no.1 Hillview Place to outside no.10 The Ness, a distance of 101 metres or thereby). The order runs from 0800 hours on Monday 2nd February 2015 until 1700 hours on Monday 30th March 2015 and is required for upsizing of gravity sewer and associated manholes. Full details are available on www.clacksweb.org.uk or may be examined at Clackmannanshire Council's Offices, Kilncraigs, Alloa, FK10 1EB, and any Council Office/Library, during normal office hours.

THE CLACKMANNANSHIRE COUNCIL
(THE NESS, DOLLAR)
(TEMPORARY CLOSURE) ORDER 2014

The Clackmannanshire Council has made the above named Order under Section 14 of the Road Traffic Regulation Act 1984 (as amended) on 11th December 2014.

The effect of this Order shall be to close to vehicles:-

The period from 0800 hours on Monday 2nd February 2015 until 1700 hours on Monday 30th March 2015 in the section described in the Schedule attached. The temporary closure is required for upsizing of gravity sewer and associated manholes.

A copy of the Order, together with a copy of the relative plan, is available on www.clacksweb.org.uk or may be examined at Clackmannanshire Council's Offices, Kilncraigs, Alloa, FK10 1EB, and any Council Office/Library, during normal office hours free of charge.

Garry Dallas
Director of Services to Communities

Clackmannanshire Council
Kilncraigs
ALLOA
FK10 1EB

SCHEDULE	
List of Road	Section of road over which temporary road closure is applicable from 0800 hours on Monday 2nd February 2015 until 1700 hours on Monday 30th March 2015.
The Ness, Dollar	From its junction with The Ness south eastwards to end of cul-de-sac, a distance of 68 metres or thereby.
Diversion Route	No Diversion, local access available.
Footpath at The Ness	From Drum Road near no.1 Hillview Place to outside no.10 The Ness, a distance of 101 metres or thereby.

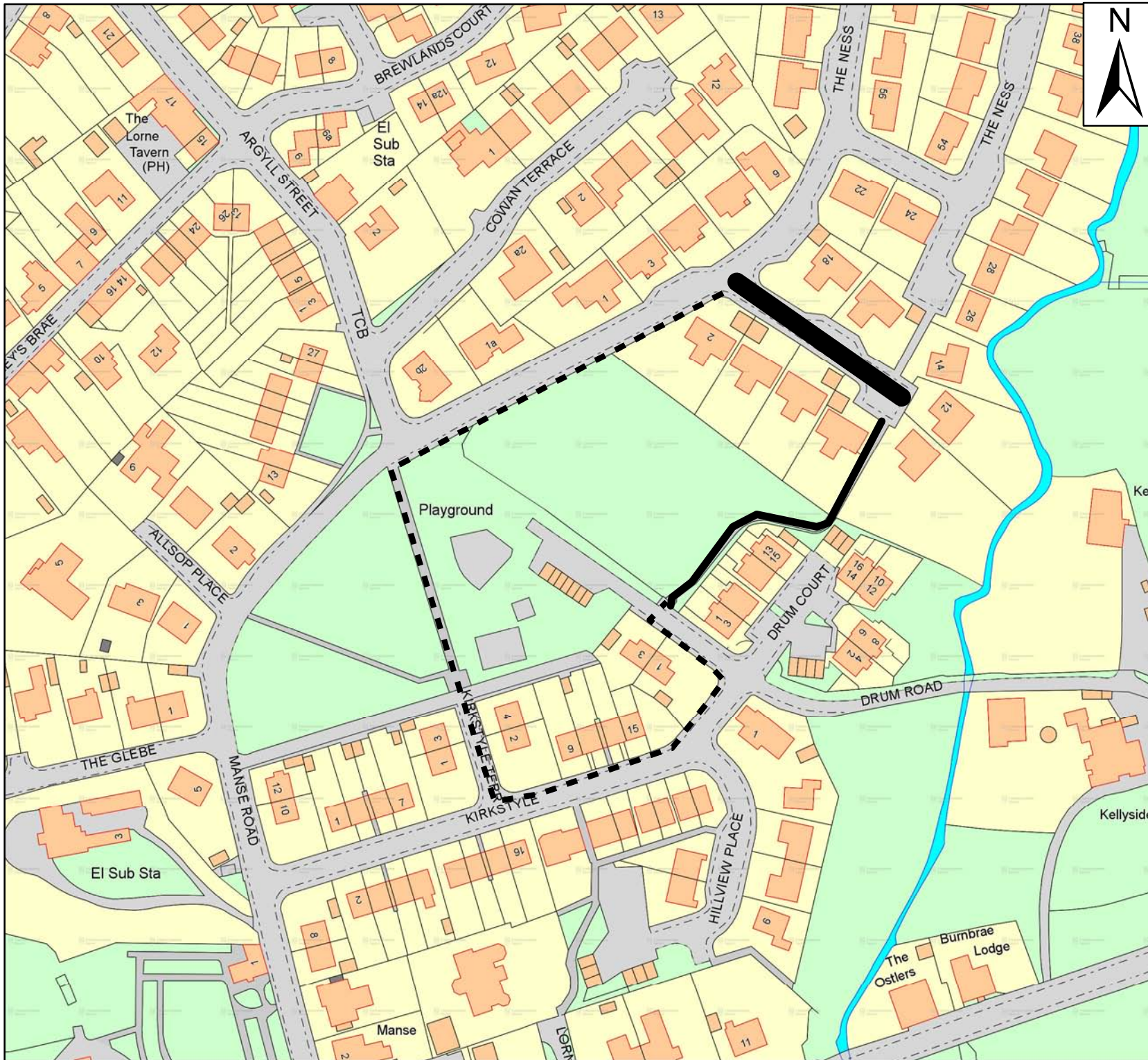
THE CLACKMANNANSHIRE COUNCIL
(THE NESS, DOLLAR)
(TEMPORARY CLOSURE) ORDER 2014




This is the plan referred to in the Clackmannanshire Council (The Ness, Dollar) (Temporary Closure) Order 2014.

Made by Clackmannanshire Council on 11th December 2014.

Garry Dallas
Director of Services to Communities

Clackmannanshire Council
Kilncraigs
ALLOA
FK10 1EB



-  Road Closure
-  Footpath Closure
-  Diversion

DRG14-104
The Ness, Dollar

Scale : NTS
Paper Size : A4

Date : Dec 2014

 **Clackmannanshire Council**
www.clacksweb.org.uk
Services to Communities
Kilncraigs
Greenside Street
Alloa
FK10 1EB

Tel: 01259 450 000 Fax: 01259 727 452
development_services@clacks.gov.uk

Reproduced by permission of Ordnance Survey
on behalf of HMSO. © Crown copyright and
database right 2014. All rights reserved.
Ordnance Survey Licence number 100020783.