



**(BROAD STREET, ALLOA)
(TEMPORARY CLOSURE) ORDER 2014**

The Clackmannanshire Council, in exercise of the powers conferred on them by Section 14 of the Road Traffic Regulation Act 1984 as amended by the Road Traffic (Temporary Restrictions) Act 1991 and of all other powers enabling them in that behalf, hereby make the following Order.

1. This Order may be cited as "The Clackmannanshire Council (Broad Street, Alloa) (Temporary Closure) Order 2014" and notwithstanding the date hereof shall come into operation on the 26th November 2014.

2. The effect of this Order shall be to close to vehicles:-
The period from 0930 hours on Monday 8th December 2014 for a completion of 5 days or until completion on the section described in the Schedule attached. The temporary closure is required to carry out work on behalf of Scottish Water.

(Please note: This Temporary Closure replaces the order advertised on Wednesday, 12th November 2014).

DATED THIS SEVENTEETH DAY OF NOVEMBER, TWO THOUSAND AND FOURTEEN

Garry Dallas
Director of Services to Communities

Clackmannanshire Council, Kilncraigs, ALLOA, FK10 1EB

SCHEDULE	
List of Road	Section of road over which temporary road closure is applicable from 0930 hours on Monday 8th December 2014 for a period of 5 days or until completion.
Broad Street, Alloa	West side From a point 75 metres or thereby north of its junction with Castle Street, northwards for a distance of 125 metres or thereby.
Alternative Route	Via Castle Street, Glasshouse Loan, A907 or Castle Street, Glasshouse Loan, Caledonian Road, Grant Street, Grange Road, Bedford Place and vice versa. Access maintained for businesses.

THE CLACKMANNANSHIRE COUNCIL
(BROAD STREET, ALLOA)
(TEMPORARY CLOSURE) ORDER 2014

STATEMENT OF REASONS FOR MAKING THE ORDER

The order is required to carry out work on behalf of Scottish Water.

Garry Dallas
Director of Services to Communities

Clackmannanshire Council
Kilncraigs
ALLOA
FK10 1EB

The Clackmannanshire Council (Broad Street, Alloa) (Temporary Closure) Order 2014

The Council has made "The Clackmannanshire Council (Broad Street, Alloa) (Temporary Closure) Order 2014", under the Road Traffic Regulation Act 1984 (as amended) on 17th November 2014: to close to vehicles at Broad Street, Alloa - West Side: from a point 75 metres or thereby north of its junction with Castle Street, northwards for a distance of 125 metres or thereby. (Alternative Route: Via Castle Street, Glasshouse Loan, A907 or Castle Street, Glasshouse Loan, Caledonian Road, Grant Street, Grange Road, Bedford Place and vice versa). Access maintained for businesses. The order runs from 0930 hours on Monday 8th December 2014 for a period of 5 days or until completion and is required to carry out work on behalf of Scottish Water. **(Please note: This Temporary Closure replaces the order advertised on Wednesday, 12th November 2014).** Full details are available on www.clacksweb.org.uk or may be examined at Clackmannanshire Council's Offices, Kilncraigs, Alloa, FK10 1EB, and any Council Office/Library, during normal office hours.

THE CLACKMANNANSHIRE COUNCIL
(BROAD STREET, ALLOA)
(TEMPORARY CLOSURE) ORDER 2014

The Clackmannanshire Council has made the above named Order under Section 14 of the Road Traffic Regulation Act 1984 (as amended) on 17th November 2014.

The effect of this Order shall be to close to vehicles:-

The period from 0930 hours on Monday 8th December 2014 for a period of 5 days or until completion on the section described in the Schedule attached. The temporary closure is required to carry out work on behalf of Scottish Water.

(Please note: This Temporary Closure replaces the order advertised on Wednesday, 12th November 2014).

A copy of the Order, together with a copy of the relative plan, is available on www.clacksweb.org.uk or may be examined at Clackmannanshire Council's Offices, Kilncraigs, Alloa, FK10 1EB, and any Council Office/Library, during normal office hours free of charge.

Garry Dallas
Director of Services to Communities

Clackmannanshire Council
Kilncraigs
ALLOA
FK10 1EB

SCHEDULE	
List of Road	Section of road over which temporary road closure is applicable from 0930 hours on Monday 8th December 2014 for a period of 5 days or until completion.
Broad Street, Alloa	West side From a point 75 metres or thereby north of its junction with Castle Street, northwards for a distance of 125 metres or thereby.
Alternative Route	Via Castle Street, Glasshouse Loan, A907 or Castle Street, Glasshouse Loan, Caledonian Road, Grant Street, Grange Road, Bedford Place and vice versa. Access maintained for businesses.

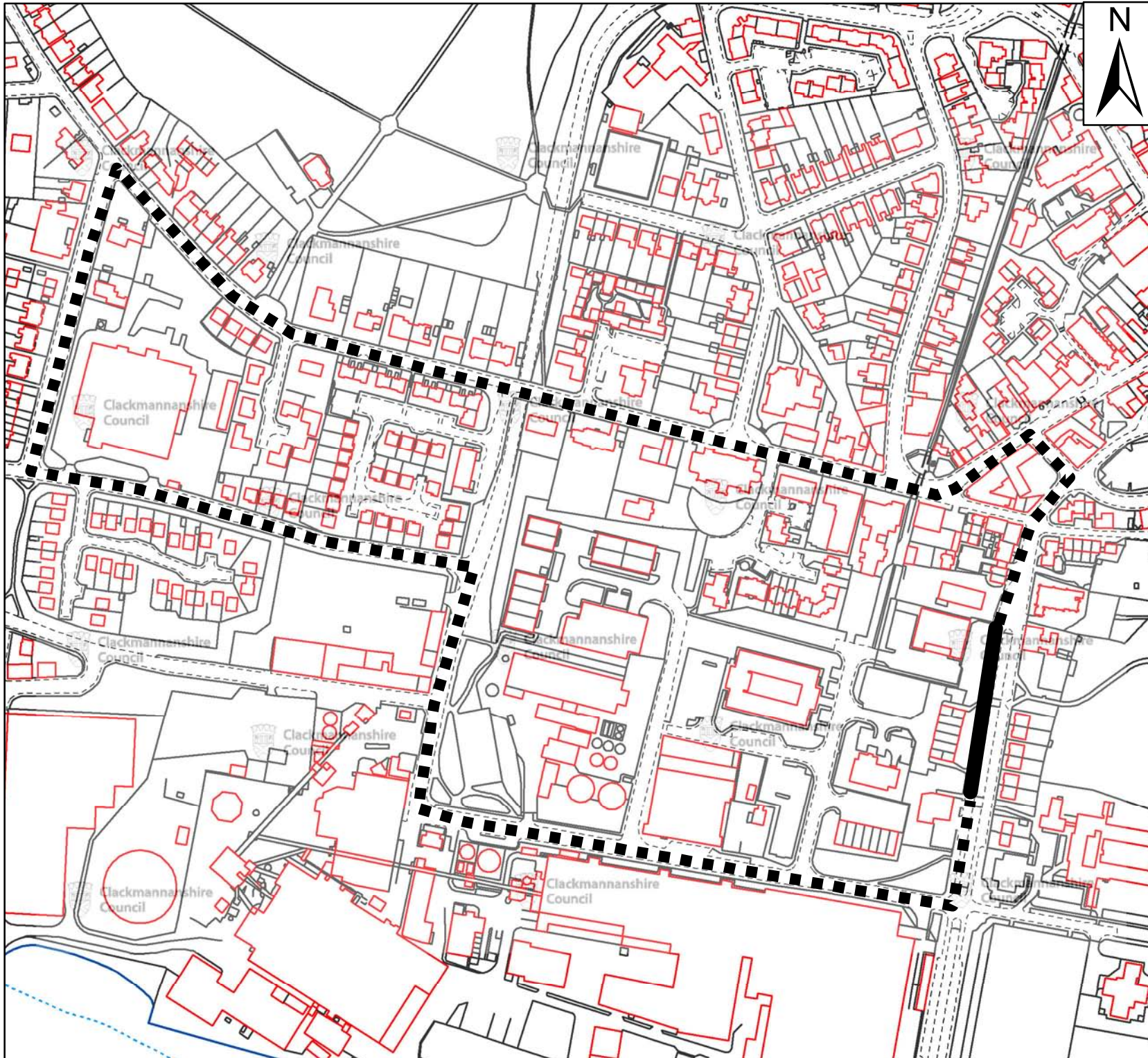
THE CLACKMANNANSHIRE COUNCIL
(BROAD STREET, ALLOA)
(TEMPORARY CLOSURE) ORDER 2014


This is the plan referred to in the Clackmannanshire Council (Broad Street, Alloa) (Temporary Closure) Order 2014.


Made by Clackmannanshire Council on 17th November 2014.


Garry Dallas
Director of Services to Communities

Clackmannanshire Council
Kilncraigs
ALLOA
FK10 1EB



 N


 Road Closure

 Diversion

DRG14-092
Broad Street, Alloa

Scale : NTS
Paper Size : A4

Date : Nov 2014

 **Clackmannanshire Council**
www.clacksweb.org.uk
Services to Communities
Kilncraigs
Greenside Street
Alloa
FK10 1EB

Tel: 01259 450 000 Fax: 01259 727 452
development_services@clacks.gov.uk

Reproduced by permission of Ordnance Survey on behalf of HMSO. © Crown copyright and database right 2014. All rights reserved.
Ordnance Survey Licence number 100020783.