



**Clackmannanshire
Council**

www.clacksweb.org.uk

**(KILNCRAIGS LANE AND THE PAVILLIONS (NORTH SECTION), ALLOA)
(REMOVAL FROM LIST OF ADOPTED ROADS) AMENDMENT 2014**

The Clackmannanshire Council in exercise of the powers conferred on them by Section 1(4) of the Roads (Scotland) Act 1984, and all other powers enabling them in that behalf, hereby make the following amendment to the list of public roads and footpaths:

- (1) The amendment may be cited as "The Clackmannanshire Council (Kilncraigs Lane and The Pavilions, Alloa) (Removal from List of Adopted Roads) Amendment 2014 and shall come into operation on DATE 2014.
- (2) The effect of this amendment shall be to remove the section of footpaths as detailed in the schedule and plan attached hereto from the list of adopted roads and revert back to private roads.
- (3) The Interpretation Act 1978 shall apply for the interpretation of this Order as it applies for the interpretation of an Act of Parliament.
- (4) The restriction imposed by this Order shall be in addition to and not in derogation of any restriction or requirement imposed by any regulations made or having effect as if made under the Road Traffic Regulation Act 1984 or by or under any other enactment.

DATED THIS DATE, TWO THOUSAND AND FOURTEEN

Garry Dallas
Executive Director

Clackmannanshire Council
Kilncraigs
ALLOA, FK10 1EB

**THE CLACKMANNANSHIRE COUNCIL
(KILNCRAIGS LANE AND THE PAVILLIONS (NORTH SECTION), ALLOA)
(REMOVAL FROM LIST OF ADOPTED ROADS) AMENDMENT 2014**

Schedule	
Length of Road	Section to be removed from List of Adopted Roads
Kilncraigs Lane, Alloa	From its junction with Greenside Street southwards for its entirety.
The Pavilions, Alloa	North Section - from a point 5 metres or thereby north of its junction with The Pavilions northwards for its entirety.

**THE CLACKMANNANSHIRE COUNCIL
(KILNCRAIGS LANE AND THE PAVILLIONS (NORTH SECTION), ALLOA)
(REMOVAL FROM LIST OF ADOPTED ROADS) AMENDMENT 2014**

Statement of Reasons for Making the Order

The order is required to remove Kilncraigs Lane, Alloa and The Pavilions, Alloa (North Section) from the List of Adopted Roads and revert back to private roads.

Garry Dallas
Executive Director

Clackmannanshire Council
Kilncraigs
ALLOA
FK10 1EB

**THE CLACKMANNANSHIRE COUNCIL
(KILNCRAIGS LANE AND THE PAVILLIONS (NORTH SECTION), ALLOA)
(REMOVAL FROM LIST OF ADOPTED ROADS) AMENDMENT 2014**

Clackmannanshire Council has made the above named Order under Section 1(4) of the Road Traffic Regulation Act 1984 (as amended) on DATE 2014.

FULL DETAILS of this Order is as published in the Alloa Advertiser on the DATE 2014 which will remove from the List of Adopted Roads, the sections of roads described in the Schedule.

A copy of the order, together with a copy of the relative plan is available on www.clacksweb.org.uk or may be examined at Clackmannanshire Council's Offices, Kilncraigs, Alloa, FK10 1EB or at any council office, library or Community Access Point, during normal office hours free of charge.

Any person wishing to object to the validity of the order or of any provision contained therein on the grounds that it is not within the powers conferred by the aforesaid Act or that if any requirement therein has not been complied with, may within six weeks from DATE 2014 apply to the Court of Session for this purpose.

Garry Dallas
Executive Director

Clackmannanshire Council, Kilncraigs, ALLOA, FK10 1EB

Schedule	
Length of Road	Section to be removed from List of Adopted Roads
Kilncraigs Lane, Alloa	From its junction with Greenside Street southwards for its entirety.
The Pavilions, Alloa	North Section - from a point 5 metres or thereby north of its junction with The Pavilions northwards for its entirety.

**THE CLACKMANNANSHIRE COUNCIL
(KILNCRAIGS LANE AND THE PAVILLIONS (NORTH SECTION), ALLOA)
(REMOVAL FROM LIST OF ADOPTED ROADS) AMENDMENT 2014**

This is the plan referred to in The Clackmannanshire Council (Kilncraigs Lane and The Pavilions (North Section)) (Removal from List of Adopted Roads) Amendment 2014 made by Clackmannanshire Council on DATE 2014.

Garry Dallas
Executive Director

Clackmannanshire Council
Kilncraigs
ALLOA
FK10 1EB

THE CLACKMANNANSHIRE COUNCIL (KILNCRAIGS LANE AND THE PAVILLIONS (NORTH SECTION), ALLOA) (REMOVAL FROM LIST OF ADOPTED ROADS) AMENDMENT 2014

The Council proposes to make the above Order under Section 1 (4) of the Road Traffic Regulation Act 1984. This will remove from the List of Adopted Roads, the sections of roads described in the Schedule: Kilncraigs Lane, Alloa (From its junction with Greenside Street southwards for its entirety); and The Pavilions, Alloa (North Section - from a point 5 metres or thereby north of its junction with The Pavilions northwards for its entirety). Objectors must state their reasons in writing to Gillian White, Strategy and Customer Services, Kilncraigs, Alloa, FK10 1EB by 07/11/14. Full details are available on www.clacksweb.org.uk or may be examined at Clackmannanshire Council's Offices, Kilncraigs, Alloa, FK10 1EB, and any Council Office/Library, during normal office hours between 15/10/14 and 07/11/14.

THE CLACKMANNANSHIRE COUNCIL (KILNCRAIGS LANE AND THE PAVILLIONS (NORTH SECTION), ALLOA) (REMOVAL FROM LIST OF ADOPTED ROADS) AMENDMENT 2014

The Council has made the above Order under Section Section 1 (4) of the Road Traffic Regulation Act 1984. This will remove from the List of Adopted Roads, the sections of roads described in the Schedule: Kilncraigs Lane, Alloa (From its junction with Greenside Street southwards for its entirety); and The Pavilions, Alloa (North Section - from a point 5 metres or thereby north of its junction with The Pavilions northwards for its entirety). Anyone wishing to question the validity of any of the provisions within this order should write to the Court of session within six weeks of DATE 2014. Full details are available on www.clacksweb.org.uk or may be examined at Clackmannanshire Council's Offices, Kilncraigs, Alloa, FK10 1EB, and any Council Office/Library, during normal office hours.

**THE CLACKMANNANSHIRE COUNCIL
(KILNCRAIGS LANE AND THE PAVILLIONS (NORTH SECTION), ALLOA)
(REMOVAL FROM LIST OF ADOPTED ROADS) AMENDMENT 2014**

The Clackmannanshire Council proposes to make the above named Order under Section 1(4) of the Road Traffic Regulation Act 1984 (as amended) which will remove from the List of Adopted Roads, the sections of road described in the Schedule.

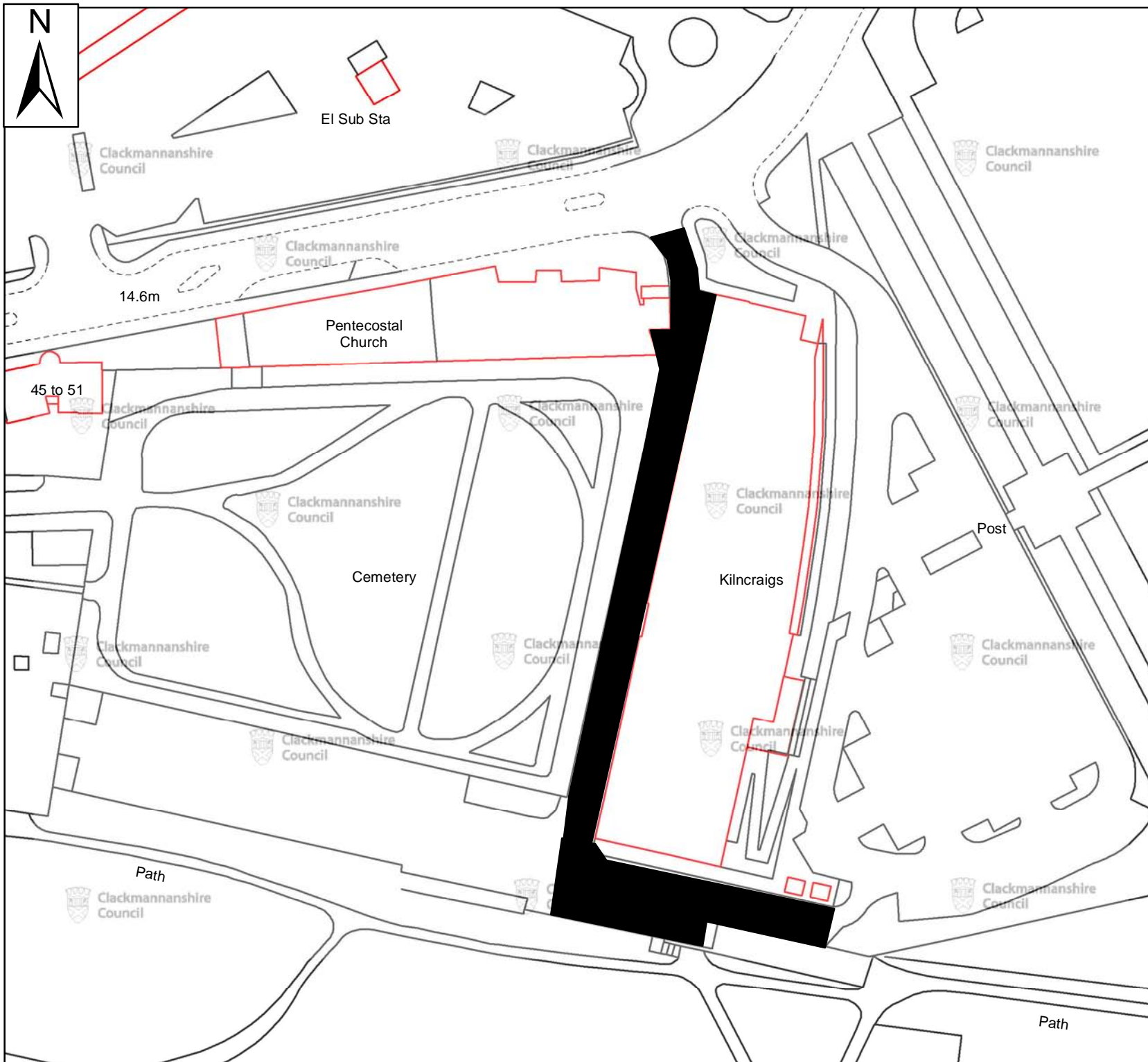
FULL DETAILS of this proposal are in the draft Order which, together with a copy of the relative plan and a Statement of the Council's reasons for promoting the Order is available on www.clacksweb.org.uk or may be examined at the Clackmannanshire Council's Offices, Kilncraigs, Alloa, FK10 1EB or at any council office, library or Community Access Point, during normal office hours free of charge for three weeks from 15 October 2014.

Any person wishing to object to the proposals should send details of the grounds for objection, in writing, to Gillian White, Strategy and Customer Services, Kilncraigs, Alloa, FK10 1EB by 7 November 2014 quoting the reference RLAR0003GW 5-6-1069.

Garry Dallas
Executive Director

Clackmannanshire Council, Kilncraigs, ALLOA, FK10 1EB

Schedule	
Length of Road	Section to be removed from List of Adopted Roads
Kilncraigs Lane, Alloa	From its junction with Greenside Street southwards for its entirety.
The Pavilions, Alloa	North Section - from a point 5 metres or thereby north of its junction with The Pavilions northwards for its entirety.



— Area to be removed from list of adopted roads

DRG14-077
Kilncraigs Lane, Alloa
Removal from
list of adopted roads

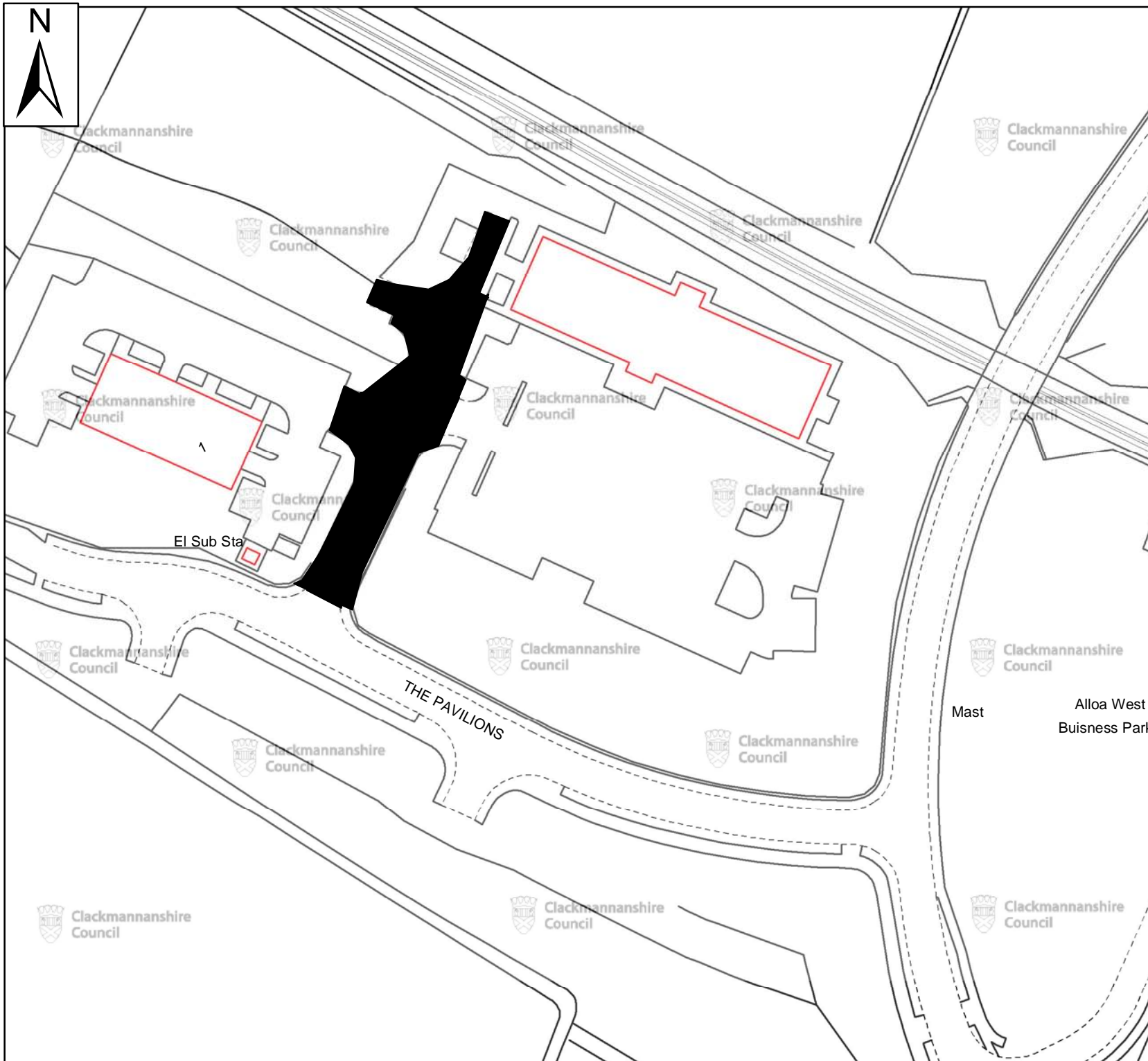
Scale : NTS
Paper Size : A4


Date : Sept 2014

 **Clackmannanshire Council**
www.clacksweb.org.uk
Services to Communities
Kilncraigs
Greenside Street
Alloa
FK10 1EB

Tel: 01259 450 000 Fax: 01259 727 452
development_services@clacks.gov.uk

Reproduced by permission of Ordnance Survey on behalf of HMSO. © Crown copyright and database right 2014. All rights reserved.
Ordnance Survey Licence number 100020783.



 Removal from list of adopted roads

DRG14-076
The Pavilions, Alloa
Removal from
list of adopted roads

Scale : NTS
Paper Size : A4

Date : Sept 2014

 **Clackmannanshire Council**
www.clacksweb.org.uk
Services to Communities
Kilncraigs
Greenside Street
Alloa
FK10 1EB
Tel: 01259 450 000 Fax: 01259 727 452
development_services@clacks.gov.uk

Reproduced by permission of Ordnance Survey on behalf of HMSO. © Crown copyright and database right 2014. All rights reserved.
Ordnance Survey Licence number 100020783.