



**BROAD STREET, ALLOA**

**NOTICE OF EMERGENCY TEMPORARY CLOSURE 2014**

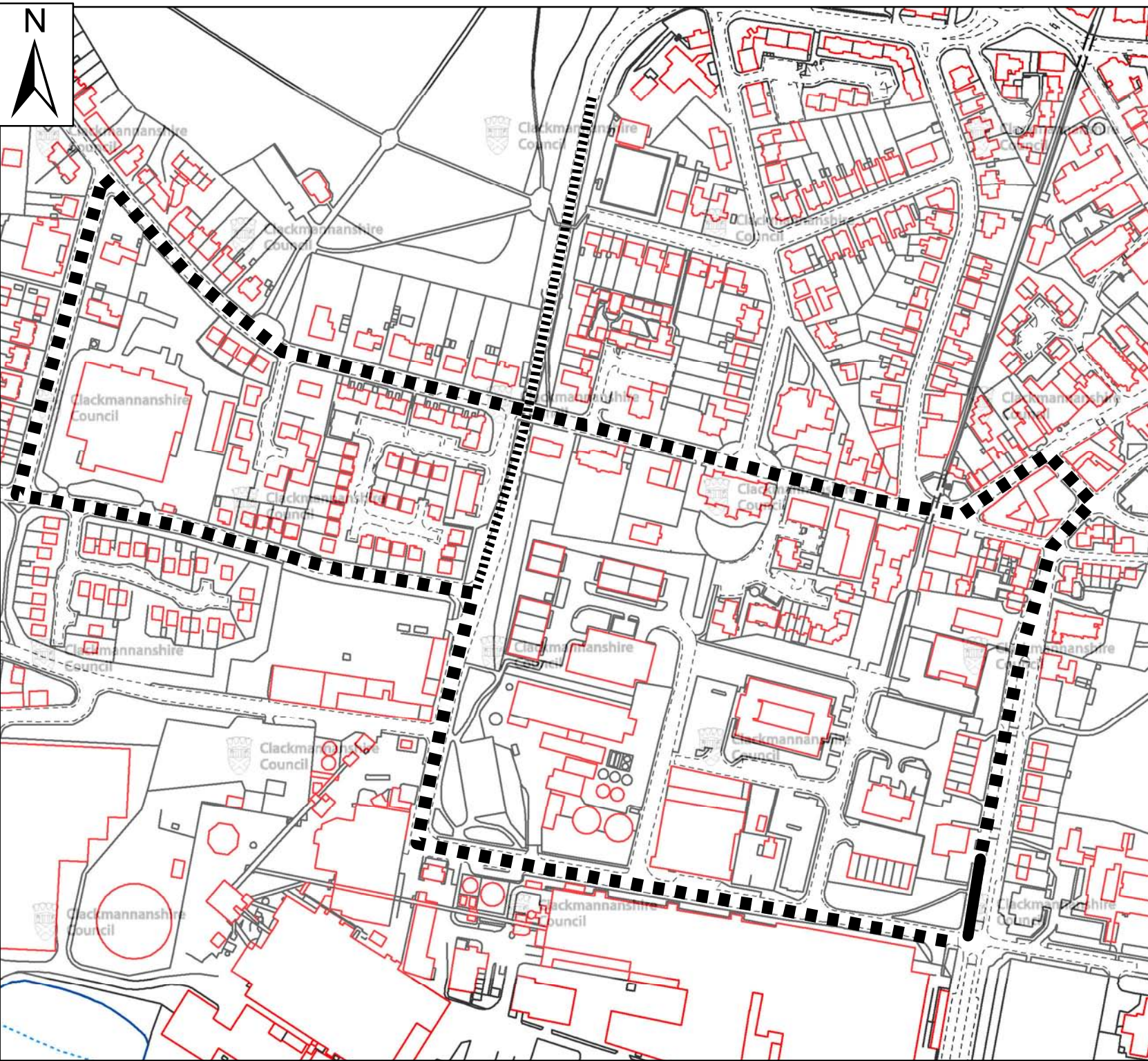
NOTICE IS HEREBY GIVEN that, in terms of Section 14 of the Road Traffic Regulation Act 1984 (as amended), the section of road described in the Schedule attached hereto, will be closed to vehicles from 0930 hours on Tuesday 30th September 2014 for a period of 2 days or until completion. The emergency closure is necessary to repair a water connection.




Garry Dallas  
**Director of Services to Communities**

Dated this Twenty Fifth Day of September, Two Thousand and Fourteen

Clackmannanshire Council, Kilncraigs, Alloa, FK10 1EB

<b>SCHEDULE</b>	
<b>List of Roads</b>	<b>Section of road over which the temporary emergency closure is applicable from 0930 hours on Tuesday 30th September 2014 for a period of 2 days or until completion.</b>
Broad Street, Alloa	West side From its junction with Castle Street northwards for a distance of 60 metres or thereby.
Alternative Route	Diversion via Castle Street, Glasshouse Loan, A907 or Castle Street, Glasshouse Loan, Caledonian Road, Grant Street, Grange Road, Bedford Place and vice versa.  Access maintained for garage.



-  Road Closure
-  Diversion
-  Diversion

DRG14-078E  
Broad Street, Alloa (northbound)  
Emergency Road Closure

Scale : NTS  
Paper Size : A4

Date : Sept 2014

 **Clackmannanshire Council**  
[www.clacksweb.org.uk](http://www.clacksweb.org.uk)  
Services to Communities  
Kilncraigs  
Greenside Street  
Alloa  
FK10 1EB

Tel: 01259 450 000 Fax: 01259 727 452  
[development\\_services@clacks.gov.uk](mailto:development_services@clacks.gov.uk)

Reproduced by permission of Ordnance Survey on behalf of HMSO. © Crown copyright and database right 2014. All rights reserved.  
Ordnance Survey Licence number 100020783.