

BACK ROAD, DOLLAR

NOTICE OF EMERGENCY TEMPORARY CLOSURE 2014

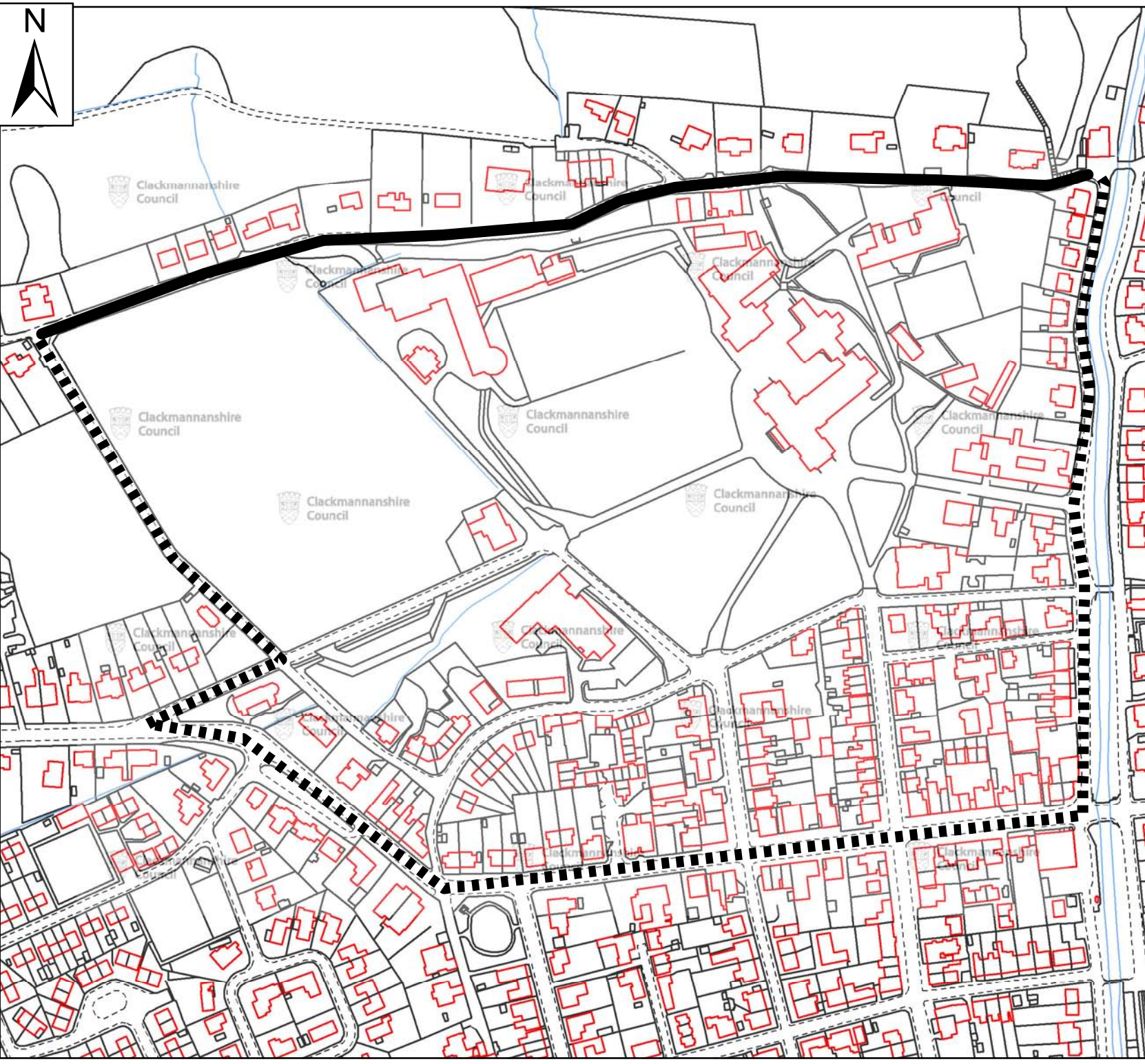
NOTICE IS HEREBY GIVEN that, in terms of Section 14 of the Road Traffic Regulation Act 1984 (as amended), the section of road described in the Schedule attached hereto, will be closed to vehicles from 0800 hours on Saturday 4th October 2014 until 1700 hours on Sunday 5th October 2014; and between 0930 hours and 1430 hours on Monday 6th October 2014. The emergency closure is necessary to allow roadworks to take place during the stated period.



Garry Dallas
Director of Services to Communities

Dated this Nineteenth Day of September, Two Thousand and Fourteen

Clackmannanshire Council, Kilncraigs, Alloa, FK10 1EB

SCHEDULE	
List of Roads	Section of road over which the temporary emergency closure is applicable from 0800 hours on Saturday 4th October 2014 until 1700 hours on Sunday 5th October 2014; and between 0930 hours and 1430 hours on Monday 6th October 2014.
Back Road, Dollar	From its junction with West Burnside until its junction with Thornbank Road, a distance of 660 metres or thereby.
Diversion Route	Via Thornbank Road, Mylne Avenue, Harviestoun Road, Bridge Street, West Burnside and vice versa.



-  Road closure
-  Diversion route

Closure Required 04.10.14
 3 days
 Roadworks

DRG14-081
 Back Road, Dollar

Scale : NTS
 Paper Size : A4

Date : September 2014

 **Clackmannanshire Council**
www.clacksweb.org.uk
 Services to Communities
 Kilncraigs
 Greenside Street
 Alloa
 FK10 1EB

Tel: 01259 450 000 Fax: 01259 727 452
 development_services@clacks.gov.uk

Reproduced by permission of Ordnance Survey on behalf of HMSO. © Crown copyright and database right 2014. All rights reserved.
 Ordnance Survey Licence number 100020783.