



**(CASTLE STREET, ALLOA)  
(TEMPORARY CLOSURE) ORDER 2014**

The Clackmannanshire Council, in exercise of the powers conferred on them by Section 14 of the Road Traffic Regulation Act 1984 as amended by the Road Traffic (Temporary Restrictions) Act 1991 and of all other powers enabling them in that behalf, hereby make the following Order.

1. This Order may be cited as "The Clackmannanshire Council (Castle Street, Alloa) (Temporary Closure) Order 2014" and notwithstanding the date hereof shall come into operation on the 30th September 2014.
2. The effect of this Order shall be to close to vehicles:-  
The period from 0930 hours on Tuesday 30th September 2014 until 2300 hours on Saturday 4th October 2014 on the section described in the Schedule attached. The temporary closure is required to allow works by Clancy Docwra on behalf of Scottish Water.

**DATED THIS ELEVENTH DAY OF SEPTEMBER, TWO THOUSAND AND FOURTEEN**

Garry Dallas  
**Director of Services to Communities**

Clackmannanshire Council, Kilncraigs, ALLOA, FK10 1EB

<b>SCHEDULE</b>	
<b>List of Road</b>	<b>Section of road over which temporary road closure is applicable from 0930 hours on Tuesday 30th September 2014 until 2300 hours on Saturday 4th October 2014.</b>
Castle Street, Alloa	From its junction with Broad Street westwards to its junction with North Castle Street, a distance of 100 metres or thereby.
Diversion Route	Via Broad Street, Union Street, Bank Street, Bedford Place, Grange Road, Grant Street, Caledonian Road and vice versa.

**THE CLACKMANNANSHIRE COUNCIL**  
**(CASTLE STREET, ALLOA)**  
**(TEMPORARY CLOSURE) ORDER 2014**

**STATEMENT OF REASONS FOR MAKING THE ORDER**

The order is required to allow works by Clancy Docwra on behalf of Scottish Water.

Garry Dallas  
**Director of Services to Communities**

Clackmannanshire Council  
Kilncraigs  
ALLOA  
FK10 1EB

### **The Clackmannanshire Council (Castle Street, Alloa) (Temporary Closure) Order 2014**

The Council has made "The Clackmannanshire Council (Castle Street, Alloa) (Temporary Closure) Order 2014", under the Road Traffic Regulation Act 1984 (as amended) on 11th September 2014: to close to vehicles at Castle Street, Alloa from its junction with Broad Street westwards to its junction with North Castle Street, a distance of 100 metres or thereby. (Diversion Route: Via Broad Street, Union Street, Bank Street, Bedford Place, Grange Road, Grant Street, Caledonian Road and vice versa). The order runs from 0930 hours on Tuesday 30th September 2014 until 2300 hours on Saturday 4th October 2014 and is required to allow works by Clancy Docwra on behalf of Scottish Water. Full details are available on [www.clacksweb.org.uk](http://www.clacksweb.org.uk) or may be examined at Clackmannanshire Council's Offices, Kilncraigs, Alloa, FK10 1EB, and any Council Office/Library, during normal office hours.

**THE CLACKMANNANSHIRE COUNCIL**  
**(CASTLE STREET, ALLOA)**  
**(TEMPORARY CLOSURE) ORDER 2014**

The Clackmannanshire Council has made the above named Order under Section 14 of the Road Traffic Regulation Act 1984 (as amended) on 11th September 2014.

The effect of this Order shall be to close to vehicles:-

The period from 0930 hours on Tuesday 30th September 2014 until 2300 hours on Saturday 4th October 2014 on the section described in the Schedule attached. The temporary closure is required to allow works by Clancy Docwra on behalf of Scottish Water.

A copy of the Order, together with a copy of the relative plan, is available on [www.clacksweb.org.uk](http://www.clacksweb.org.uk) or may be examined at Clackmannanshire Council's Offices, Kilncraigs, Alloa, FK10 1EB, and any Council Office/Library, during normal office hours free of charge.

Garry Dallas  
**Director of Services to Communities**

Clackmannanshire Council  
Kilncraigs  
ALLOA  
FK10 1EB

<b>SCHEDULE</b>	
<b>List of Road</b>	<b>Section of road over which temporary road closure is applicable from 0930 hours on Tuesday 30th September 2014 until 2300 hours on Saturday 4th October 2014.</b>
Castle Street, Alloa	From its junction with Broad Street westwards to its junction with North Castle Street, a distance of 100 metres or thereby.
Diversion Route	Via Broad Street, Union Street, Bank Street, Bedford Place, Grange Road, Grant Street, Caledonian Road and vice versa.

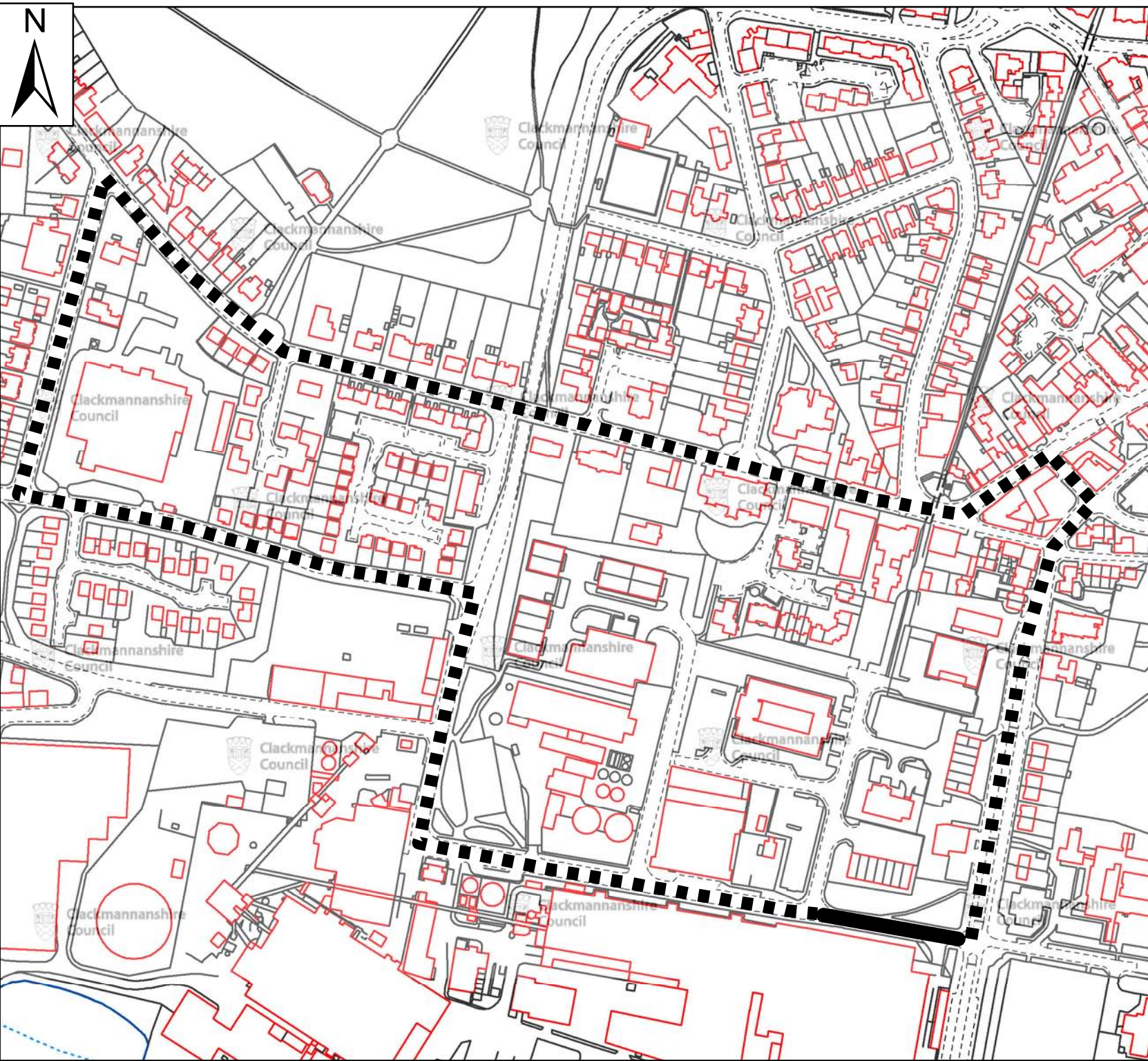
**THE CLACKMANNANSHIRE COUNCIL**  
**(CASTLE STREET, ALLOA)**  
**(TEMPORARY CLOSURE) ORDER 2014**



This is the plan referred to in the Clackmannanshire Council (Castle Street, Alloa) (Temporary Closure) Order 2014.

Made by Clackmannanshire Council on 11th September 2014.

Garry Dallas  
**Director of Services to Communities**

Clackmannanshire Council  
Kilncraigs  
ALLOA  
FK10 1EB



-  Road Closure
-  Diversion

DRG14-078  
Castle Street, Alloa  
Road Closure

Scale : NTS  
Paper Size : A4

Date : Sept 2014

 **Clackmannanshire Council**  
[www.clacksweb.org.uk](http://www.clacksweb.org.uk)  
Services to Communities  
Kilncraigs  
Greenside Street  
Alloa  
FK10 1EB

Tel: 01259 450 000 Fax: 01259 727 452  
[development\\_services@clacks.gov.uk](mailto:development_services@clacks.gov.uk)

Reproduced by permission of Ordnance Survey on behalf of HMSO. © Crown copyright and database right 2014. All rights reserved.  
Ordnance Survey Licence number 100020783.