



**(GRANGE ROAD, ALLOA)  
(TEMPORARY CLOSURE) ORDER 2014**

The Clackmannanshire Council, in exercise of the powers conferred on them by Section 14 of the Road Traffic Regulation Act 1984 as amended by the Road Traffic (Temporary Restrictions) Act 1991 and of all other powers enabling them in that behalf, hereby make the following Order.

1. This Order may be cited as "The Clackmannanshire Council (Grange Road, Alloa) (Temporary Closure) Order 2014" and notwithstanding the date hereof shall come into operation on the 5th November 2014.
2. The effect of this Order shall be to close to vehicles:-  
The period from 1700 on Wednesday 5th November 2014 until 2100 hours on Wednesday 5th November 2014 on the section described in the Schedule attached. The temporary closure is necessary for public safety during the Firework display. Access will be maintained for residents, buses, emergency services and pedestrians.

**DATED THIS NINTH DAY OF SEPTEMBER, TWO THOUSAND AND FOURTEEN**

Garry Dallas  
**Director of Services to Communities**

Clackmannanshire Council, Kilncraigs, ALLOA, FK10 1EB

<b>SCHEDULE</b>	
<b>List of Road</b>	<b>Sections of road over which a temporary road closure is applicable from 1700 hours on Wednesday 5th November 2014 until 2100 hours on Wednesday 5th November 2014.</b>
<b>Grange Road, Alloa</b>	From its junction with Ludgate westwards until its junction with Grant Street, a distance of 470 metres or thereby.
<b>Alternative Route</b>	Via Grant Street, Caledonian Road, Glasshouse Loan, Ludgate and vice versa. Access will be maintained for residents, buses, emergency services and pedestrians.

**THE CLACKMANNANSHIRE COUNCIL  
(GRANGE ROAD, ALLOA)  
(TEMPORARY CLOSURE) ORDER 2014**

**STATEMENT OF REASONS FOR MAKING THE ORDER**

The order is necessary for public safety during the Firework display.

Garry Dallas  
**Director of Services to Communities**

Clackmannanshire Council  
Kilncraigs  
ALLOA  
FK10 1EB

### **The Clackmannanshire Council (Grange Road, Alloa) (Temporary Closure) Order 2014**

The Council has made "The Clackmannanshire Council (Grange Road, Alloa) (Temporary Closure) Order 2014", under the Road Traffic Regulation Act 1984 (as amended) on 9th September 2014: to close to vehicles at Grange Road, Alloa from its junction with Ludgate westwards until its junction with Grant Street, a distance of 470 metres or thereby. (Diversion: Via Grant Street, Caledonian Road, Glasshouse Loan, Ludgate and vice versa). Access will be maintained for residents, buses, emergency services and pedestrians. The order runs from 1700 hours on 5th November 2014 until 2100 hours on 5th November 2014 and is necessary for public safety during the Firework display. Full details are available on [www.clacksweb.org.uk](http://www.clacksweb.org.uk) or may be examined at Clackmannanshire Council's Offices, Kilncraigs, Alloa, FK10 1EB, and any Council Office/Library, during normal office hours.

**THE CLACKMANNANSHIRE COUNCIL**  
**(GRANGE ROAD, ALLOA)**  
**(TEMPORARY CLOSURE) ORDER 2014**

The Clackmannanshire Council has made the above named Order under Section 14 of the Road Traffic Regulation Act 1984 (as amended) on 9th September 2014.

The effect of this Order shall be to close to vehicles:-

The period from 1700 hours on Wednesday 5th November 2014 until 2100 hours on Wednesday 5th November 2014 the section described in the Schedule attached. The temporary closure is necessary for public safety during the Firework display. Access will be maintained for residents, buses, emergency services and pedestrians.

A copy of the Order, together with a copy of the relative plan, is available on [www.clacksweb.org.uk](http://www.clacksweb.org.uk) or may be examined at Clackmannanshire Council's Offices, Kilncraigs, Alloa, FK10 1EB, and any Council Office/Library, during normal office hours free of charge.

Garry Dallas  
**Director of Services to Communities**

Clackmannanshire Council  
Kilncraigs  
ALLOA  
FK10 1EB

<b>SCHEDULE</b>	
<b>List of Road</b>	<b>Sections of road over which a temporary road closure is applicable from 1700 hours on Wednesday 5th November 2014 until 2100 hours on Wednesday 5th November 2014.</b>
<b>Grange Road, Alloa</b>	From its junction with Ludgate westwards until its junction with Grant Street, a distance of 470 metres or thereby.
<b>Alternative Route</b>	Via Grant Street, Caledonian Road, Glasshouse Loan, Ludgate and vice versa. Access will be maintained for residents, buses, emergency services and pedestrians.

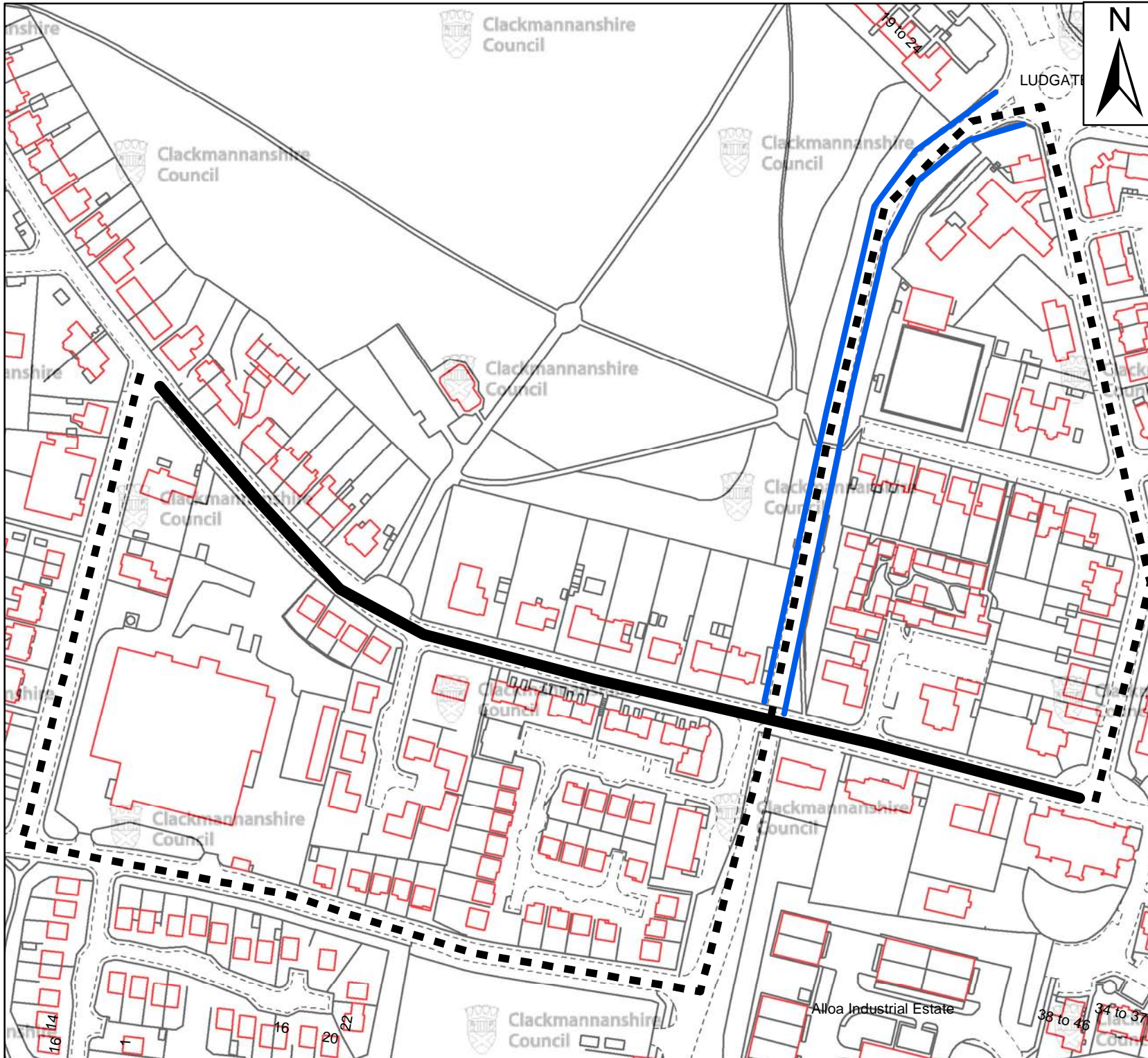
**THE CLACKMANNANSHIRE COUNCIL**  
**(GRANGE ROAD, ALLOA)**  
**(TEMPORARY CLOSURE) ORDER 2014**

This is the plan referred to in the Clackmannanshire Council (Grange Road, Alloa) (Temporary Closure) Order 2014.




Made by Clackmannanshire Council on 9th September 2014.

Garry Dallas  
**Director of Services to Communities**

Clackmannanshire Council  
Kilncraigs  
ALLOA  
FK10 1EB



**Legend**

-  Road Closure
-  Diversion
-  No Parking

DRG14-073  
 Grange Road, Alloa  
 Road Closure

Scale : NTS  
 Paper Size : A4

Date : August 2014

 **Clackmannanshire Council**  
[www.clacksweb.org.uk](http://www.clacksweb.org.uk)  
 Services to Communities  
 Kilncraigs  
 Greenside Street  
 Alloa  
 FK10 1EB

Tel: 01259 450 000 Fax: 01259 727 452  
 development\_services@clacks.gov.uk

Reproduced by permission of Ordnance Survey on behalf of HMSO. © Crown copyright and database right 2014. All rights reserved.  
 Ordnance Survey Licence number 100020783.