



**(OCHIL ROAD, ALVA)  
(TEMPORARY CLOSURE) ORDER 2014**

The Clackmannanshire Council, in exercise of the powers conferred on them by Section 14 of the Road Traffic Regulation Act 1984 as amended by the Road Traffic (Temporary Restrictions) Act 1991 and of all other powers enabling them in that behalf, hereby make the following Order.

1. This Order may be cited as "The Clackmannanshire Council (Ochil Road, Alva) (Temporary Closure) Order 2014" and notwithstanding the date hereof shall come into operation on the 25th August 2014.
2. The effect of this Order shall be to close to vehicles:-  
The period from 0800 hours on Monday 25th August 2014 until 1700 hours on Sunday 31st August 2014 on the section described in the Schedule attached. The temporary closure is required for resurfacing works to take place.

**DATED THIS TWENTY THIRD DAY OF JULY, TWO THOUSAND AND FOURTEEN**

Garry Dallas  
**Director of Services to Communities**

Clackmannanshire Council, Kilncraigs, ALLOA, FK10 1EB

<b>SCHEDULE</b>	
<b>List of Road</b>	<b>Section of road over which temporary road closure is applicable from 0800 hours on Monday 25th August 2014 until 1700 hours on Sunday 31st August 2014.</b>
Ochil Road, Alva	From a point 35 metres or thereby east of its junction with Strude Howe, eastwards for a distance of 570 metres or thereby.
Diversion Route	Via Ochil Road, Brook Street, East Stirling Street, Burnside Farm Road and vice versa.  Access where appropriate.

**THE CLACKMANNANSHIRE COUNCIL**  
**(OCHIL ROAD, ALVA)**  
**(TEMPORARY CLOSURE) ORDER 2014**

**STATEMENT OF REASONS FOR MAKING THE ORDER**

The order is required for resurfacing works to take place.

Garry Dallas  
**Director of Services to Communities**

Clackmannanshire Council  
Kilncraigs  
ALLOA  
FK10 1EB

### **The Clackmannanshire Council (Ochil Road, Alva) (Temporary Closure) Order 2014**

The Council has made "The Clackmannanshire Council (Ochil Road, Alva) (Temporary Closure) Order 2014", under the Road Traffic Regulation Act 1984 (as amended) on 23rd July 2014: to close to vehicles at Ochil Road, Alva from a point 35 metres or thereby east of its junction with Strude Howe, eastwards for a distance of 570 metres or thereby. (Diversion Route: Via Ochil Road, Brook Street, East Stirling Street, Burnside Farm Road and vice versa). Access where appropriate. The order runs from 0800 hours on Monday 25th August 2014 until 1700 hours on Sunday 31st August 2014 and is required for resurfacing works to take place. Full details are available on [www.clacksweb.org.uk](http://www.clacksweb.org.uk) or may be examined at Clackmannanshire Council's Offices, Kilncraigs, Alloa, FK10 1EB, and any Council Office/Library, during normal office hours.

**THE CLACKMANNANSHIRE COUNCIL**  
**(OCHIL ROAD, ALVA)**  
**(TEMPORARY CLOSURE) ORDER 2014**

The Clackmannanshire Council has made the above named Order under Section 14 of the Road Traffic Regulation Act 1984 (as amended) on 23rd July 2014.

The effect of this Order shall be to close to vehicles:-

The period from 0800 hours on Monday 25th August 2014 until 1700 hours on Sunday 31st August 2014 on the section described in the Schedule attached. The temporary closure is required for resurfacing works to take place.

A copy of the Order, together with a copy of the relative plan, is available on [www.clacksweb.org.uk](http://www.clacksweb.org.uk) or may be examined at Clackmannanshire Council's Offices, Kilncraigs, Alloa, FK10 1EB, and any Council Office/Library, during normal office hours free of charge.

Garry Dallas  
**Director of Services to Communities**

Clackmannanshire Council  
Kilncraigs  
ALLOA  
FK10 1EB

<b>SCHEDULE</b>	
<b>List of Road</b>	<b>Section of road over which temporary road closure is applicable from 0800 hours on Monday 25th August 2014 until 1700 hours on Sunday 31st August 2014.</b>
Ochil Road, Alva	From a point 35 metres or thereby east of its junction with Strude Howe, eastwards for a distance of 570 metres or thereby.
Diversion Route	Via Ochil Road, Brook Street, East Stirling Street, Burnside Farm Road and vice versa.  Access where appropriate.

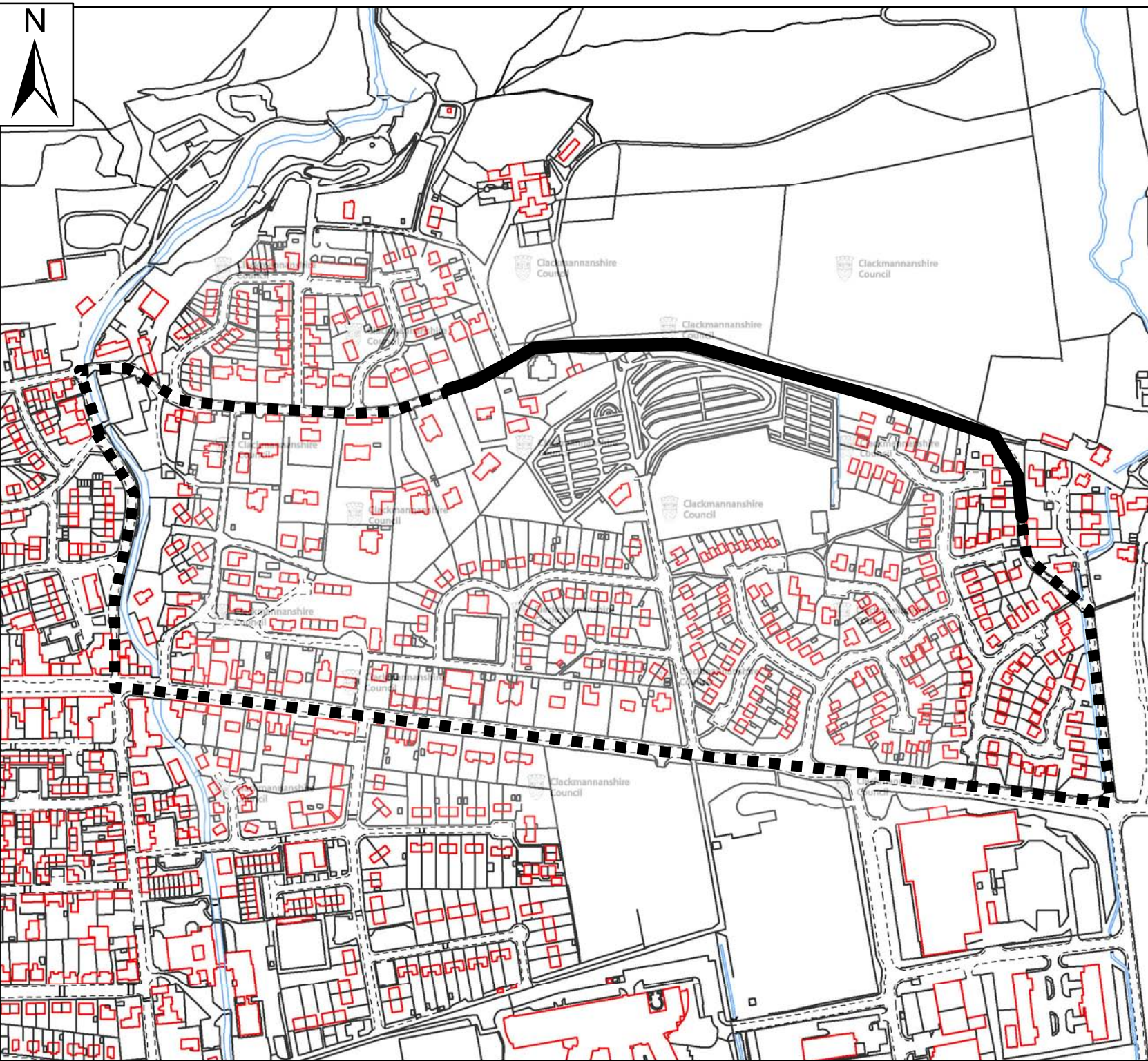
**THE CLACKMANNANSHIRE COUNCIL**  
**(OCHIL ROAD, ALVA)**  
**(TEMPORARY CLOSURE) ORDER 2014**



This is the plan referred to in the Clackmannanshire Council (Ochil Road, Alva) (Temporary Closure) Order 2014.

Made by Clackmannanshire Council on 23rd July 2014.

Garry Dallas  
**Director of Services to Communities**

Clackmannanshire Council  
Kilncraigs  
ALLOA  
FK10 1EB



-  Road closure
-  Diversion route

DRG14-062  
Ochil Road, Alva

Scale : NTS  
Paper Size : A4

Date : July 2014

 **Clackmannanshire Council**  
[www.clacksweb.org.uk](http://www.clacksweb.org.uk)  
Services to Communities  
Kilncraigs  
Greenside Street  
Alloa  
FK10 1EB

Tel: 01259 450 000 Fax: 01259 727 452  
[development\\_services@clacks.gov.uk](mailto:development_services@clacks.gov.uk)  
Reproduced by permission of Ordnance Survey on behalf of HMSO. © Crown copyright and database right 2014. All rights reserved.  
Ordnance Survey Licence number 100020783.