



**(BROOK STREET, ALVA)
(TEMPORARY CLOSURE) ORDER 2014**

The Clackmannanshire Council, in exercise of the powers conferred on them by Section 14 of the Road Traffic Regulation Act 1984 as amended by the Road Traffic (Temporary Restrictions) Act 1991 and of all other powers enabling them in that behalf, hereby make the following Order.

1. This Order may be cited as "The Clackmannanshire Council (Brook Street, Alva) (Temporary Closure) Order 2014" and notwithstanding the date hereof shall come into operation on the 18th August 2014.
2. The effect of this Order shall be to close to vehicles:-
The period from 0800 hours on Monday 18th August 2014 until 1700 hours on Sunday 24th August 2014 on the section described in the Schedule attached. The temporary closure is required for resurfacing works to take place.

DATED THIS TWENTY THIRD DAY OF JULY, TWO THOUSAND AND FOURTEEN

Garry Dallas
Director of Services to Communities

Clackmannanshire Council, Kilncraigs, ALLOA, FK10 1EB

SCHEDULE	
List of Road	Section of road over which temporary road closure is applicable from 0800 hours on Monday 18th August 2014 until 1700 hours on Sunday 24th August 2014.
Brook Street, Alva	From its junction with A91 Stirling Street northwards until Beauclerc Street, a distance of 272 metres or thereby.
Diversion Route	Via Beauclerc Street, Queen Street, Stirling Street and vice versa. Access where appropriate.

THE CLACKMANNANSHIRE COUNCIL
(BROOK STREET, ALVA)
(TEMPORARY CLOSURE) ORDER 2014

STATEMENT OF REASONS FOR MAKING THE ORDER

The order is required for resurfacing works to take place.

Garry Dallas
Director of Services to Communities

Clackmannanshire Council
Kilncraigs
ALLOA
FK10 1EB

The Clackmannanshire Council (Brook Street, Alva) (Temporary Closure) Order 2014

The Council has made "The Clackmannanshire Council (Brook Street, Alva) (Temporary Closure) Order 2014", under the Road Traffic Regulation Act 1984 (as amended) on 23rd July 2014: to close to vehicles at Brook Street, Alva from its junction with A91 Stirling Street northwards until Beauclerc Street, a distance of 272 metres or thereby. (Diversion Route: Via Beauclerc Street, Queen Street, Stirling Street and vice versa). Access where appropriate. The order runs from 0800 hours on Monday 18th August 2014 until 1700 hours on Sunday 24th August 2014 and is required for resurfacing works to take place. Full details are available on www.clacksweb.org.uk or may be examined at Clackmannanshire Council's Offices, Kilncraigs, Alloa, FK10 1EB, and any Council Office/Library, during normal office hours.

THE CLACKMANNANSHIRE COUNCIL
(BROOK STREET, ALVA)
(TEMPORARY CLOSURE) ORDER 2014

The Clackmannanshire Council has made the above named Order under Section 14 of the Road Traffic Regulation Act 1984 (as amended) on 23rd July 2014.

The effect of this Order shall be to close to vehicles:-

The period from 0800 hours on Monday 18th August 2014 until 1700 hours on Sunday 24th August 2014 on the section described in the Schedule attached. The temporary closure is required for resurfacing works to take place.

A copy of the Order, together with a copy of the relative plan, is available on www.clacksweb.org.uk or may be examined at Clackmannanshire Council's Offices, Kilncraigs, Alloa, FK10 1EB, and any Council Office/Library, during normal office hours free of charge.

Garry Dallas
Director of Services to Communities

Clackmannanshire Council
Kilncraigs
ALLOA
FK10 1EB

SCHEDULE	
List of Road	Section of road over which temporary road closure is applicable from 0800 hours on Monday 18th August 2014 until 1700 hours on Sunday 24th August 2014.
Brook Street, Alva	From its junction with A91 Stirling Street northwards until Beauclerc Street, a distance of 272 metres or thereby.
Diversion Route	Via Beauclerc Street, Queen Street, Stirling Street and vice versa. Access where appropriate.

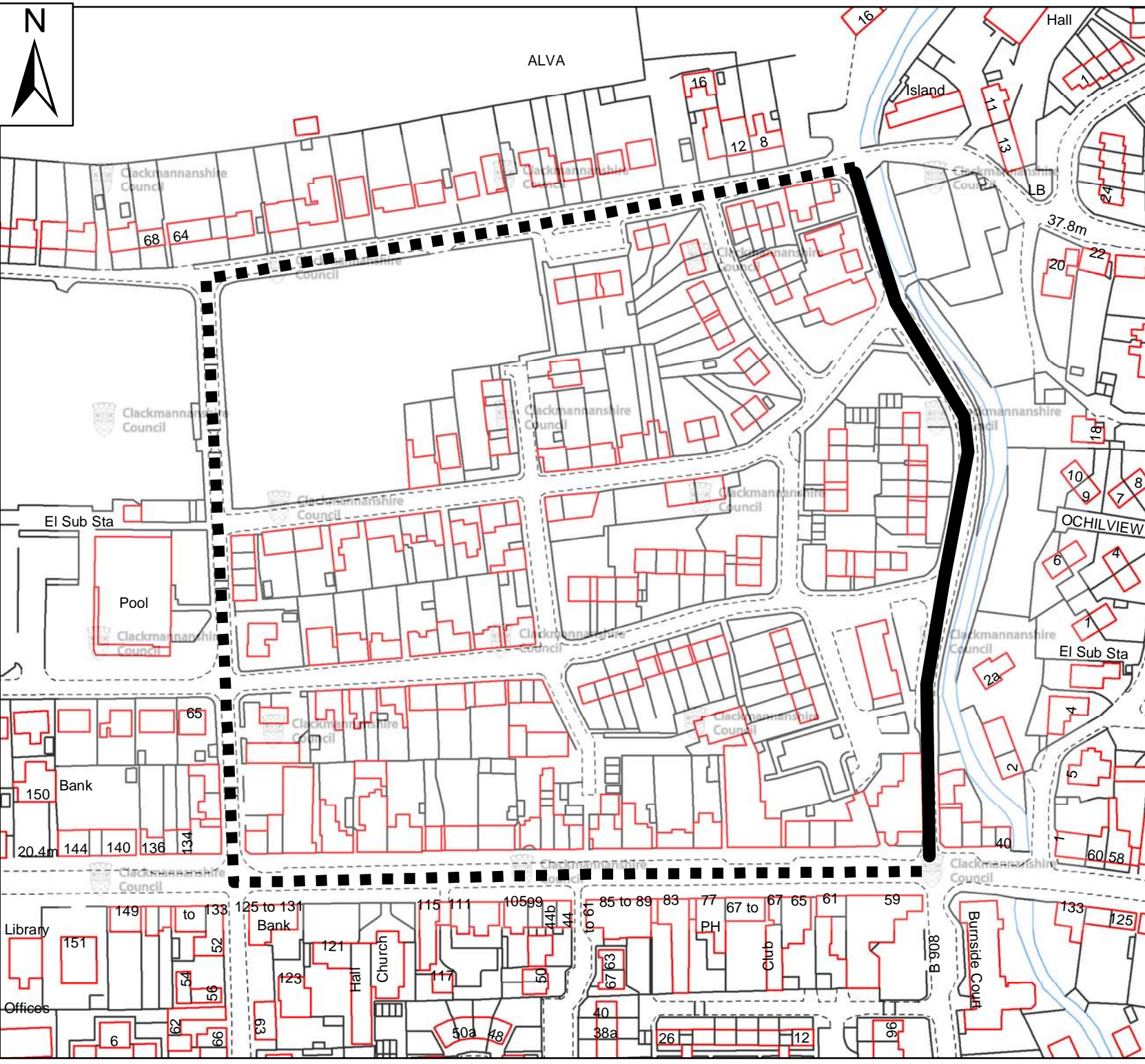
THE CLACKMANNANSHIRE COUNCIL
(BROOK STREET, ALVA)
(TEMPORARY CLOSURE) ORDER 2014



This is the plan referred to in the Clackmannanshire Council (Brook Street, Alva) (Temporary Closure) Order 2014.

Made by Clackmannanshire Council on 23rd July 2014.

Garry Dallas
Director of Services to Communities

Clackmannanshire Council
Kilncraigs
ALLOA
FK10 1EB



-  Road closure
-  Diversion route

DRG14-061
Brook Street, Alva

Scale : NTS
Paper Size : A4

Date : July 2014

 **Clackmannanshire Council**
www.clacksweb.org.uk
Services to Communities
Kilncraigs
Greenside Street
Alloa
FK10 1EB

Tel: 01259 450 000 Fax: 01259 727 452
development_services@clacks.gov.uk

Reproduced by permission of Ordnance Survey on behalf of HMSO. © Crown copyright and database right 2014. All rights reserved.
Ordnance Survey Licence number 100020783.