



**Clackmannanshire
Council**

www.clacksweb.org.uk

**(HIGH STREET, DOLLAR)
(TEMPORARY CLOSURE) ORDER 2014**

The Clackmannanshire Council, in exercise of the powers conferred on them by Section 14 of the Road Traffic Regulation Act 1984 as amended by the Road Traffic (Temporary Restrictions) Act 1991 and of all other powers enabling them in that behalf, hereby make the following Order.

1. This Order may be cited as "The Clackmannanshire Council (High Street, Dollar) (Temporary Closure) Order 2014" and notwithstanding the date hereof shall come into operation on the 11th August 2014.
2. The effect of this Order shall be to close to vehicles:-
The period from 0900 hours until 1500 hours on Monday 11th August 2014 on the section described in the Schedule attached. The temporary closure is required for carriageway repairs.

DATED THIS SIXTEENTH DAY OF JULY, TWO THOUSAND AND FOURTEEN

Garry Dallas
Director of Services to Communities

Clackmannanshire Council, Greenfield, ALLOA, FK10 2AD

SCHEDULE	
List of Road	Section of road over which temporary road closure is applicable from 0900 hours until 1500 hours on Monday 11th August 2014.
High Street, Dollar	From its junction with Hillfoots Road northwards to its junction with Moir's Well, a distance of 90 metres or thereby.
Diversion Route	Via Moir's Well, The Ness, Argyll Street and vice versa.

THE CLACKMANNANSHIRE COUNCIL
(HIGH STREET, DOLLAR)
(TEMPORARY CLOSURE) ORDER 2014

STATEMENT OF REASONS FOR MAKING THE ORDER

The order is required for carriageway repairs.

Garry Dallas
Director of Services to Communities

Clackmannanshire Council
Greenfield
ALLOA
FK10 2AD

The Clackmannanshire Council (High Street, Dollar) (Temporary Closure) Order 2014

The Council has made "The Clackmannanshire Council (High Street, Dollar) (Temporary Closure) Order 2014", under the Road Traffic Regulation Act 1984 (as amended) on 16th July 2014: to close to vehicles at High Street, Dollar from its junction with Hillfoots Road northwards to its junction with Moir's Well, a distance of 90 metres or thereby. .(Diversion Route: Via Moir's Well, The Ness, Argyll Street and vice versa). The order runs from 0900 hours until 1500 hours on Monday 11th August 2014 and is required for carriageway repairs. Full details are available on www.clacksweb.org.uk or may be examined at Clackmannanshire Council's Offices, Greenfield, Alloa, FK10 2AD, and any Council Office/Library, during normal office hours.

THE CLACKMANNANSHIRE COUNCIL
(HIGH STREET, DOLLAR)
(TEMPORARY CLOSURE) ORDER 2014

The Clackmannanshire Council has made the above named Order under Section 14 of the Road Traffic Regulation Act 1984 (as amended) on 16th July 2014.

The effect of this Order shall be to close to vehicles:-

The period from 0900 hours until 1500 hours on Monday 11th August 2014 on the section described in the Schedule attached. The temporary closure is required for carriageway repairs.

A copy of the Order, together with a copy of the relative plan, is available on www.clacksweb.org.uk or may be examined at Clackmannanshire Council's Offices, Greenfield, Alloa, FK10 2AD, and any Council Office/Library, during normal office hours free of charge.

Garry Dallas
Director of Services to Communities

Clackmannanshire Council
Greenfield
ALLOA
FK10 2AD

SCHEDULE	
List of Road	Section of road over which temporary road closure is applicable from 0900 hours until 1500 hours on Monday 11th August 2014.
High Street, Dollar	From its junction with Hillfoots Road northwards to its junction with Moir's Well, a distance of 90 metres or thereby.
Diversion Route	Via Moir's Well, The Ness, Argyll Street and vice versa.

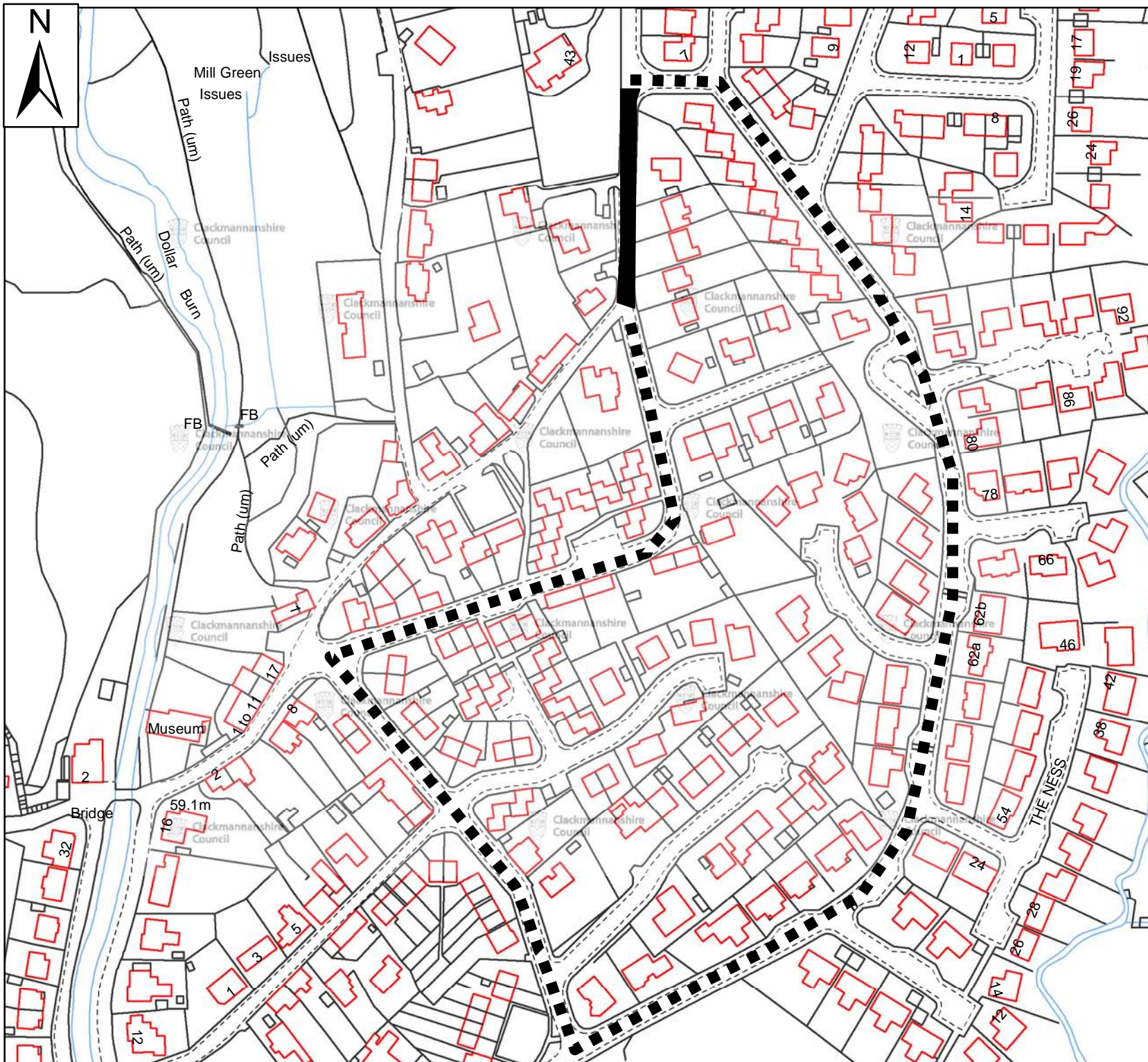
THE CLACKMANNANSHIRE COUNCIL
(HIGH STREET, DOLLAR)
(TEMPORARY CLOSURE) ORDER 2014


This is the plan referred to in the Clackmannanshire Council (High Street, Dollar) (Temporary Closure) Order 2014.


Made by Clackmannanshire Council on 16th July 2014.

Garry Dallas
Director of Services to Communities

Clackmannanshire Council
Greenfield
ALLOA
FK10 2AD



 Road closure


 Diversion route

Closure Required 11.08.14

DRG14-063
High Street, Dollar

Scale : NTS
Paper Size : A4

Date : July 2014

**Clackmannanshire Council**
www.clacksweb.org.uk
Services to Communities
Kilncraigs
Greenside Street
Alloa
FK10 1EB

Tel: 01259 450 000 Fax: 01259 727 452
development_services@clacks.gov.uk

Reproduced by permission of Ordnance Survey
on behalf of HMSO. © Crown copyright and
database right 2014. All rights reserved.
Ordnance Survey Licence number 100020783.