



**Clackmannanshire
Council**

www.clacksweb.org.uk

**(VARIOUS STREETS, MENSTRIE)
(20 MPH SPEED LIMIT) ORDER 2014**

Clackmannanshire Council, in exercise of the powers conferred upon it by Section 84(1) and (2) and Part IV of Schedule 9 to the Road Traffic Regulation Act 1984 (as amended) and all other enabling powers and after consultation with the Chief Officer of Police in accordance with Part III of Schedule 9 to the said Act, hereby make the following Order:-

- (1) This Order may be cited as "The Clackmannanshire Council (Various Streets, Menstrie) (20 mph Speed Limit) Order 2014" and shall come into operation on the 9 May 2014.
- (2) The Interpretation Act 1978 shall apply for the interpretation of this Order as it applies for the interpretation of an Act of Parliament.
- (3) A speed limit of 20 miles per hour is hereby imposed on the lengths of roads specified in the Schedule to this Order and no person shall drive any motor vehicle at a speed exceeding 20 miles per hour on the said lengths of roads.
- (4) The restriction imposed by this Order shall be in addition to and not in derogation of any restriction or requirement imposed by any regulations made or having effect as if made under the Road Traffic Regulation Act 1984 or by or under any other enactment.

DATED THIS TWENTY SECOND DAY OF APRIL, TWO THOUSAND AND FOURTEEN

Garry Dallas

Director of Services to Communities

Clackmannanshire Council
Greenfield
ALLOA, FK10 2AD

**THE CLACKMANNANSHIRE COUNCIL
(VARIOUS STREETS, MENSTRIE)
(20 MPH SPEED LIMIT) ORDER 2014**

Schedule

Lengths of Road in Menstrie	Sections of road over which a 20 mph speed limit will be applicable.
Abercrombie Place	For its entirety
Brook Street	For its entirety
Broompark West	For its entirety
Broompark East	For its entirety
Burnside Road	For its entirety
Castle Road	For its entirety
Coalsnaur	For its entirety
Craighorn	For its entirety
Craigomus Crescent	For its entirety
Dumyat Road	For its entirety
Eastmains	For its entirety
Elmbank	For its entirety
Forthvale	For its entirety
Glenview	For its entirety
Hillfoots Road	From its junction with Laurelbank westwards for a distance of 85 metres or thereby.
Inchna	For its entirety
Johnstone Street	For its entirety
Laurelbank	For its entirety
Lipney	For its entirety
Long Row	For its entirety
Losshill	For its entirety
Menstrie Place	For its entirety
Middleton	For its entirety
Midtown	For its entirety
Millbrook Place	For its entirety
Myreton	For its entirety
Ochil Road	For its entirety
Park Road	For its entirety
School Lane	For its entirety
The Cairns	For its entirety
The Cloves	For its entirety
Windsor Street	For its entirety

**THE CLACKMANNANSHIRE COUNCIL
(VARIOUS STREETS, MENSTRIE)
(20 MPH SPEED LIMIT) ORDER 2014**

Statement of Reasons for Making the Order

The order is required to ensure that the traffic speeds are limited to a speed compatible with the local environment.

Garry Dallas
Director of Services to Communities

Clackmannanshire Council
Greenfield
ALLOA
FK10 2AD

**THE CLACKMANNANSHIRE COUNCIL
(VARIOUS STREETS, MENSTRIE)
(20 MPH SPEED LIMIT) ORDER 2014**

Clackmannanshire Council has made the above named Order under Section 84(1) and (2) and Part IV of Schedule 9 to the Road Traffic Regulation Act 1984 (as amended) on 22 April 2014.

FULL DETAILS of this Order is as published in the Alloa Advertiser on the 19 March 2014 and will designate the sections of roads described in the Schedule as a 20 miles per hour speed limit to ensure that traffic speeds are limited to a speed compatible with the local environment. A copy of the order, together with a copy of the relative plan is available on www.clacksweb.org.uk or may be examined at Clackmannanshire Council's Offices, Greenfield, Alloa, FK10 2AD or at any council office, library or Community Access Point, during normal office hours free of charge.

Any person wishing to object to the validity of the order or of any provision contained therein on the grounds that it is not within the powers conferred by the aforesaid Act or that if any requirement therein has not been complied with, may within six weeks from 9 May 2014 apply to the Court of Session for this purpose.

Garry Dallas
Director of Services to Communities

Clackmannanshire Council, Greenfield, ALLOA, FK10 2AD

Schedule

Lengths of Road in Menstrie

Abercrombie Place, Brook Street, Broompark West, Broompark East, Burnside Road, Castle Road, Coalsnaur, Craighorn, Craigomus Crescent, Dumyat Road, Eastmains, Elmbank, Forthvale, Glenview, Inchna, Johnstone Street, Laurelbank, Lipney, Long Row, Losshill, Menstrie Place, Middleton, Midtown, Millbrook Place, Myreton, Ochil Road, Park Road, School Lane, The Cairns, The Cloves, Windsor Street
Hillfoots Road

Sections of road over which a 20 mph speed limit will be applicable.

For their entirety

From its junction with Laurelbank westwards for a distance of 85 metres or thereby.

**THE CLACKMANNANSHIRE COUNCIL
(VARIOUS STREETS, MENSTRIE)
(20 MPH SPEED LIMIT) ORDER 2014**

This is the plan referred to in The Clackmannanshire Council (Various Streets, Menstrie) (20 mph Speed Limit) Order 2014 made by Clackmannanshire Council on 22 April 2014.

Garry Dallas
Director of Services to Communities

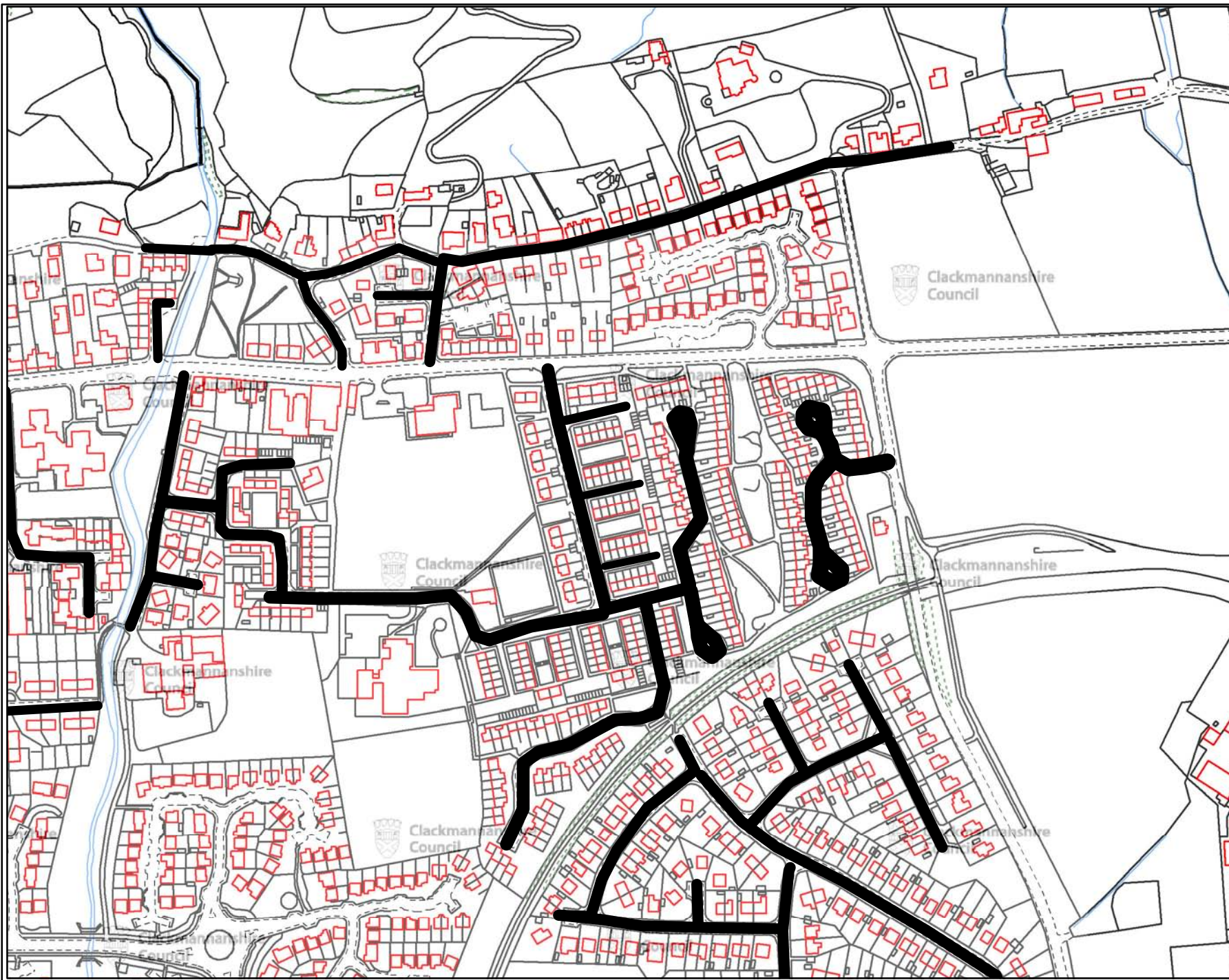
Clackmannanshire Council
Greenfield
ALLOA
FK10 2AD

THE CLACKMANNANSHIRE COUNCIL (VARIOUS STREETS, MENSTRIE) (20 MPH SPEED LIMIT) ORDER 2014

The Council proposes to make the above Order under Section 84(1) and (2) and Part IV of Schedule 9 to the Road Traffic Regulation Act 1984. This will designate the sections of roads in Menstrie: Abercrombie Place, Brook Street, Broompark West, Broompark East, Burnside Road, Castle Road, Coalsnaur, Craighorn, Craigomus Crescent, Dumyat Road, Eastmains, Elmbank, Forthvale, Glenview, Inchna, Johnstone Street, Laurelbank, Lipney, Long Row, Losshill, Menstrie Place, Middleton, Midtown, Millbrook Place, Myreton, Ochil Road, Park Road, School Lane, The Cairns, The Cloves, Windsor Street for their entirety; Hillfoots Road (From its junction with Laurelbank westwards for a distance of 85 metres or thereby) as a 20 miles per hour speed limit to ensure that traffic speeds are limited to a speed compatible with the local environment. Objectors must state their reasons in writing to Gillian White, Strategy and Customer Services, Greenfield, Alloa, FK10 2AD by 11/04/14. Full details are available on www.clacksweb.org.uk or may be examined at Clackmannanshire Council's Offices, Greenfield, Alloa, FK10 2AD, and any Council Office/Library, during normal office hours between 19/03/14 and 11/04/14.

THE CLACKMANNANSHIRE COUNCIL (VARIOUS STREETS, MENSTRIE) (20 MPH SPEED LIMIT) ORDER 2014

The Council has made the above Order under Section 84(1) and (2) and Part IV of Schedule 9 to the Road Traffic Regulation Act 1984. This will designate the sections of roads in Menstrie: Abercrombie Place, Brook Street, Broompark West, Broompark East, Burnside Road, Castle Road, Coalsnaur, Craighorn, Craigomus Crescent, Dumyat Road, Eastmains, Elmbank, Forthvale, Glenview, Inchna, Johnstone Street, Laurelbank, Lipney, Long Row, Losshill, Menstrie Place, Middleton, Midtown, Millbrook Place, Myreton, Ochil Road, Park Road, School Lane, The Cairns, The Cloves, Windsor Street for their entirety; Hillfoots Road (From its junction with Laurelbank westwards for a distance of 85 metres or thereby) as a 20 miles per hour speed limit to ensure that traffic speeds are limited to a speed compatible with the local environment. Anyone wishing to question the validity of any of the provisions within this order should write to the Court of session within six weeks of 9 May 2014. Full details are available on www.clacksweb.org.uk or may be examined at Clackmannanshire Council's Offices, Greenfield, Alloa, FK10 2AD, and any Council Office/Library, during normal office hours.



20mph Speed Limit

DRG14-005A

Menstrie
20mph Speed Limit

Scale : 1:88,825
Paper Size : A4


Date: 09 January 2014

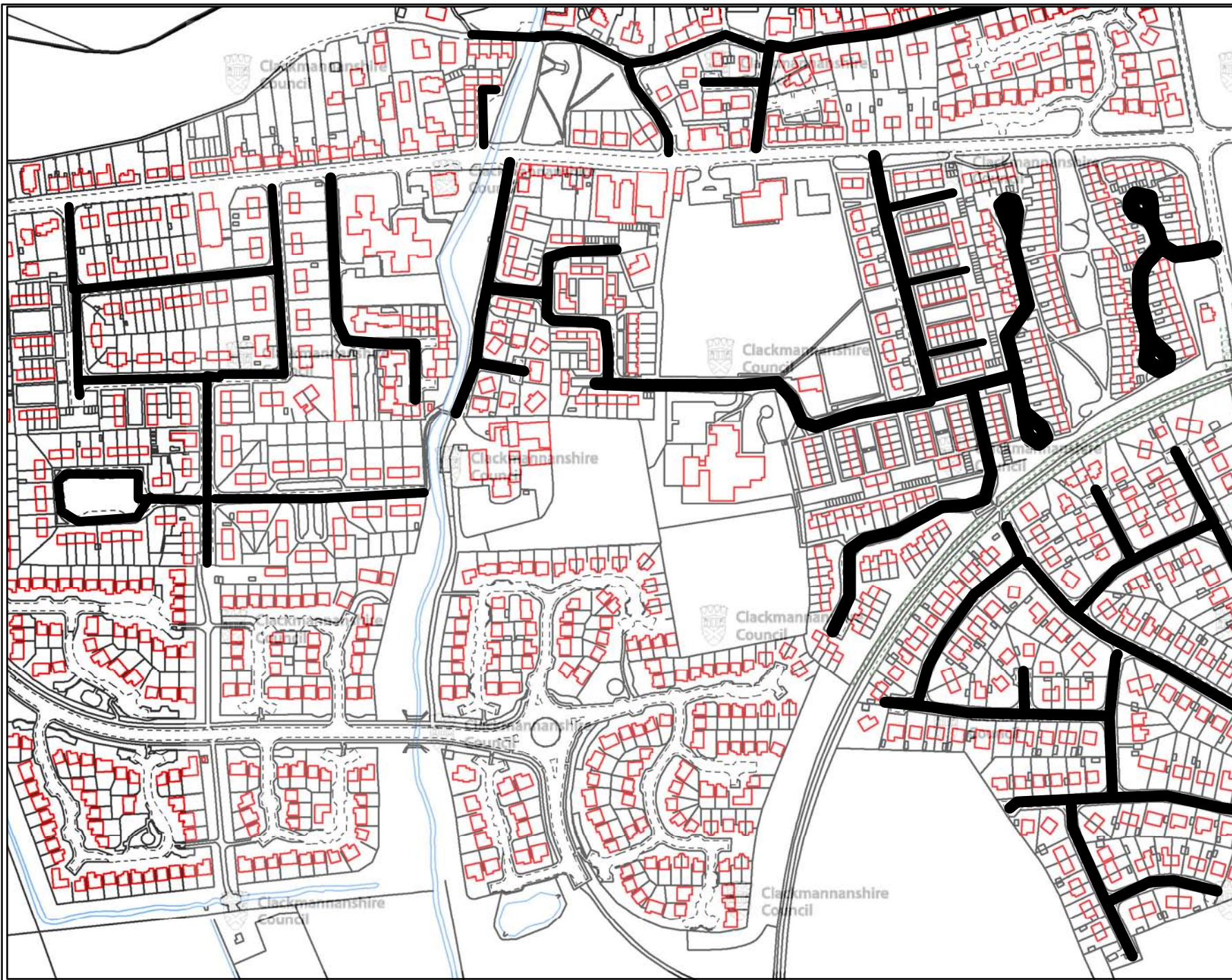
 **Clackmannanshire Council**
www.clacksweb.org.uk

Services to Communities
Kilncraigs
Greenside Street
Alloa
FK10 1EB

Tel: 01259 450 000 Fax: 01259 727 452
development_services@clacks.gov.uk

Reproduced by permission of Ordnance Survey on behalf of HMSO.
© Crown copyright and database right 2014. All rights reserved.
Ordnance Survey Licence number 100020783.





 20mph Speed Limit

DRG14-005

Menstrie
20mph Speed Limit

Scale : 1:88,825
Paper Size : A4

Date: 09 January 2014

 **Clackmannanshire Council**
www.clacksweb.org.uk

Services to Communities
Kilncraigs
Greenside Street
Alloa
FK10 1EB

Tel: 01259 450 000 Fax: 01259 727 452
development_services@clacks.gov.uk

Reproduced by permission of Ordnance Survey on behalf of HMSO.
© Crown copyright and database right 2014. All rights reserved.
Ordnance Survey Licence number 100020783.

