



**(HIGH STREET AND MILL STREET, ALLOA)
(TEMPORARY CLOSURE AND TEMPORARY REVERSAL
OF ONE WAY TRAFFIC) ORDER 2013**

The Clackmannanshire Council, in exercise of the powers conferred on them by Section 14 of the Road Traffic Regulation Act 1984 as amended by the Road Traffic (Temporary Restrictions) Act 1991 and of all other powers enabling them in that behalf, hereby make the following Order.

1. This Order may be cited as "The Clackmannanshire Council (High Street and Mill Street, Alloa) (Temporary Closure and Temporary Reversal of One Way Traffic) Order 2013" and notwithstanding the date hereof shall come into operation on the 14th December 2013.
2. The effect of this Order shall be to:
Close to vehicles the period from 1100 hours until 1330 hours on Saturday 14th December 2013 the section described in the Schedule 1 attached and to reverse the one way traffic system during the period from 0900 hours until 1330 hours on Saturday 14th December 2013 on the section described in the Schedule 2. The temporary closure and temporary reversal of one way is required for Reindeer Sleigh Rides and Christmas Train and to allow access for taxis and loading only during the Reindeer Sleigh Rides and Christmas Train.

DATED THIS FOURTH DAY OF NOVEMBER, TWO THOUSAND AND THIRTEEN

Garry Dallas
Director of Services to Communities

Clackmannanshire Council, Greenfield, ALLOA, FK10 2AD

SCHEDULE 1	
List of Roads	Section of road over which a road closure will be applicable from 1100 hours until 1330 hours on Saturday 14th December 2013
High Street, Alloa	For its entirety.
SCHEDULE 2	
List of Roads	Section of road over which the temporary reversal of the one way traffic system is applicable from 0900 hours until 1330 hours on Saturday 14th December 2013
Mill Street, Alloa	From its junction with Bank Street north eastwards until its junction with Shillinghill, for a distance of 122 metres or thereby.

THE CLACKMANNANSHIRE COUNCIL
(HIGH STREET AND MILL STREET, ALLOA)
(TEMPORARY CLOSURE AND TEMPORARY REVERSAL
OF ONE WAY TRAFFIC) ORDER 2013

STATEMENT OF REASONS FOR MAKING THE ORDER

The order is required for Reindeer Sleigh Rides and Christmas Train and to allow access for taxis and loading only during the Reindeer Sleigh Rides and Christmas Train.

Garry Dallas
Director of Services to Communities

Clackmannanshire Council
Greenfield
ALLOA
FK10 2AD

**(HIGH STREET AND MILL STREET, ALLOA)
(TEMPORARY CLOSURE AND TEMPORARY REVERSAL
OF ONE WAY TRAFFIC) ORDER 2013**

The Council has made "The Clackmannanshire Council (High Street and Mill Street, Alloa) (Temporary Closure and Temporary Reversal of One Way Traffic) Order 2013", under the Road Traffic Regulation Act 1984 (as amended) on 4th November 2013 to close to vehicles: High Street, Alloa in its entirety (Alternative Route: None available - access for residents will be maintained) and to reverse the one-way traffic system for vehicles: From its junction with Bank Street north eastwards until its junction with Shillinghill, for a distance of 122 metres or thereby. The order runs from 1100 hours until 1330 hours on 14th December 2013 and is required for Reindeer Sleigh Rides and Christmas Train and from 0900 hours until 1330 hours on 14th December 2013 to allow access for taxis and loading only during the Reindeer Sleigh Rides and Christmas Train. Full details are available on www.clacksweb.org.uk or may be examined at Clackmannanshire Council's Offices, Greenfield, Alloa, FK10 2AD, and any Council Office/Library, during normal office hours.

THE CLACKMANNANSHIRE COUNCIL
(HIGH STREET AND MILL STREET, ALLOA)
(TEMPORARY CLOSURE AND TEMPORARY REVERSAL
OF ONE WAY TRAFFIC) ORDER 2013

The Clackmannanshire Council has made the above named Order under Section 14 of the Road Traffic Regulation Act 1984 (as amended) on 4th November 2013.

The effect of this Order shall be to close to vehicles the period from 1100 hours until 1330 hours on Saturday 14th December 2013 the section described in the Schedule 1 attached and to reverse the one way traffic system during the period from 0900 hours until 1330 hours on Saturday 14th December 2013 on the section described in the Schedule 2. The temporary closure and temporary reversal of one way is required for Reindeer Sleigh Rides and Christmas Train and to allow access for taxis and loading only during the Reindeer Sleigh Rides and Christmas Train.

A copy of the Order, together with a copy of the relative plan, is available on www.clacksweb.org.uk or may be examined at the Council's Offices at Greenfield, Alloa, FK10 2AD, and any council Library/CAP, during normal office hours free of charge.

Garry Dallas
Director of Services to Communities

Clackmannanshire Council
Greenfield
ALLOA
FK10 2AD

SCHEDULE 1	
List of Roads	Section of road over which a road closure will be applicable from 1100 hours until 1330 hours on Saturday 14th December 2013
High Street, Alloa	For its entirety.
SCHEDULE 2	
List of Roads	Section of road over which the temporary reversal of the one way traffic system is applicable from 0900 hours until 1330 hours on Saturday 14th December 2013
Mill Street, Alloa	From its junction with Bank Street north eastwards until its junction with Shillinghill, for a distance of 122 metres or thereby.

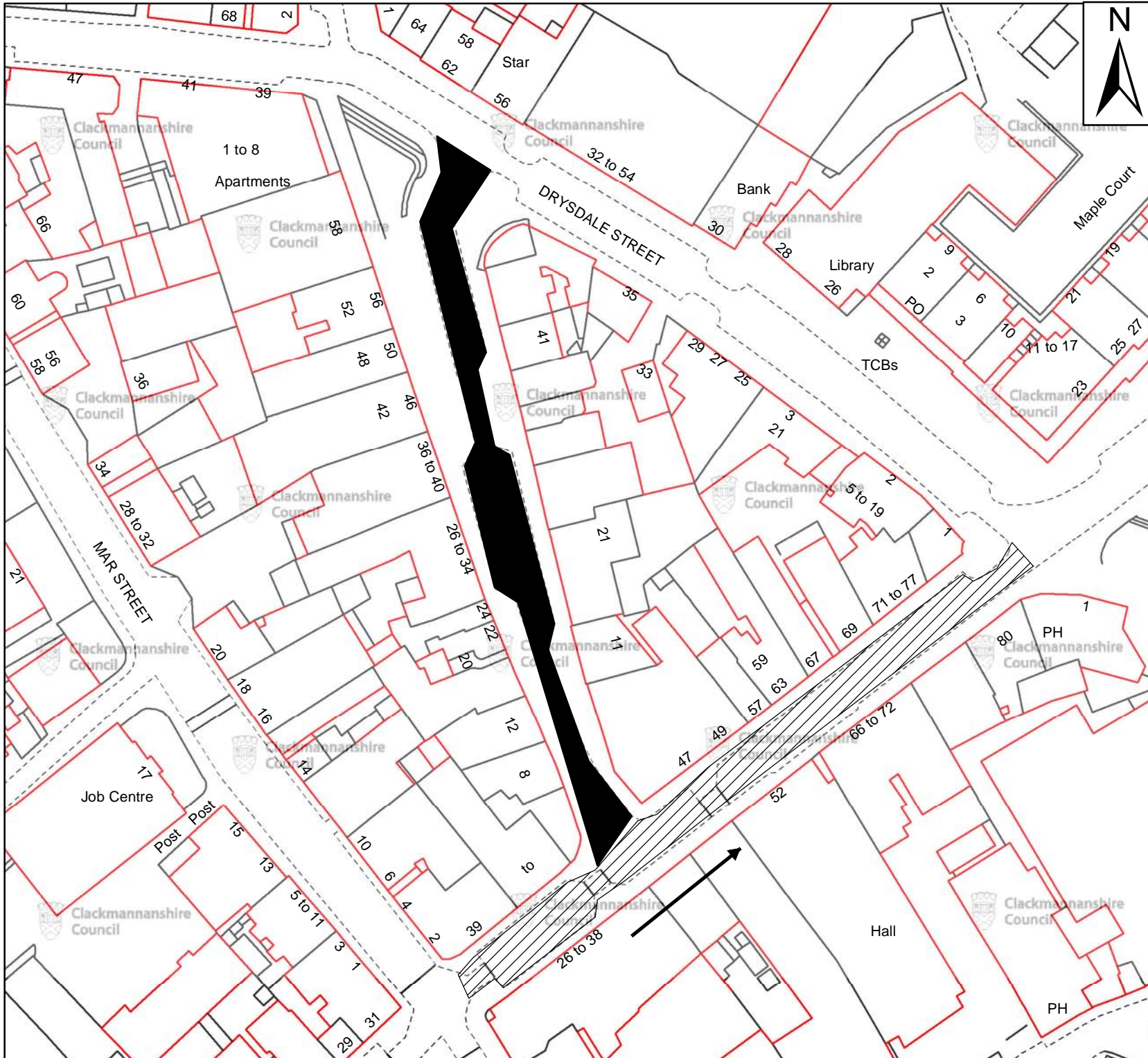
THE CLACKMANNANSHIRE COUNCIL
(HIGH STREET AND MILL STREET, ALLOA)
(TEMPORARY CLOSURE AND TEMPORARY REVERSAL
OF ONE WAY TRAFFIC) ORDER 2013



This is the plan referred to in the Clackmannanshire Council (High Street and Mill Street, Alloa)
(Temporary Closure and Temporary Reversal of One Way Traffic) Order 2013.

Made by Clackmannanshire Council on 4th November 2013

Garry Dallas
Director of Services to Communities

Clackmannanshire Council
Greenfield
ALLOA
FK10 2AD



-  Road Closure
-  Reversal of One Way

DRG13 129A
High Street, Alloa

Scale : NTS
Paper Size : A4

Date : Oct 2013

 **Clackmannanshire Council**
www.clacksweb.org.uk
Services to Communities
Kilncraigs
Greenside Street
Alloa
FK10 1EB

Tel: 01259 450 000 Fax: 01259 727 452
development_services@clacks.gov.uk
Reproduced by permission of Ordnance Survey on behalf of HMSO. © Crown copyright and database right 2013. All rights reserved.
Ordnance Survey Licence number 100020783.