



**(CHURCH STREET, ALLOA)
(TEMPORARY CLOSURE) ORDER 2013**

The Clackmannanshire Council, in exercise of the powers conferred on them by Section 14 of the Road Traffic Regulation Act 1984 as amended by the Road Traffic (Temporary Restrictions) Act 1991 and of all other powers enabling them in that behalf, hereby make the following Order.

1. This Order may be cited as "The Clackmannanshire Council (Church Street, Alloa) (Temporary Closure) Order 2013" and notwithstanding the date hereof shall come into operation on the 31st October 2013.
2. The effect of this Order shall be to close to vehicles:-
The period from 0930 hours until 1530 hours on Thursday, 31st October 2013 on the section described in the Schedule attached. The temporary closure is necessary for safe access to BT carriageway box.

DATED THIS TENTH DAY OF OCTOBER, TWO THOUSAND AND THIRTEEN

Garry Dallas
Director of Services to Communities

Clackmannanshire Council, Greenfield, ALLOA, FK10 2AD

SCHEDULE	
List of Road	Section of road over which temporary road closure is applicable from 0930 hours until 1530 hours on Thursday 31st October 2013.
Church Street, Alloa	Northbound From its junction with Marshill, southwards for a distance of 83 metres or thereby.
Diversion	Via Glebe Terrace, Ludgate and vice versa.

THE CLACKMANNANSHIRE COUNCIL
(CHURCH STREET, ALLOA)
(TEMPORARY CLOSURE) ORDER 2013

STATEMENT OF REASONS FOR MAKING THE ORDER

The order is necessary for safe access to BT carriageway box.

Garry Dallas
Director of Services to Communities

Clackmannanshire Council
Greenfield
ALLOA
FK10 2AD

The Clackmannanshire Council (Church Street, Alloa) (Temporary Closure) Order 2013

The Council has made "The Clackmannanshire Council (Church Street, Alloa) (Temporary Closure) Order 2013", under the Road Traffic Regulation Act 1984 (as amended) on 10th October 2013: to close to vehicles at Church Street, Alloa: Northbound - from its junction with Marshall, southwards for a distance of 83 metres or thereby. (Diversion: Via Glebe Terrace, Ludgate and vice versa). The order runs from 0930 hours until 1530 hours on Thursday 31st October 2013 and is necessary for safe access to BT carriageway box. Full details are available on www.clacksweb.org.uk or may be examined at Clackmannanshire Council's Offices, Greenfield, Alloa, FK10 2AD, and any Council Office/Library, during normal office hours.

THE CLACKMANNANSHIRE COUNCIL
(CHURCH STREET, ALLOA)
(TEMPORARY CLOSURE) ORDER 2013

The Clackmannanshire Council has made the above named Order under Section 14 of the Road Traffic Regulation Act 1984 (as amended) on 10th October 2013.

The effect of this Order shall be to close to vehicles:-

The period from 0930 hours until 1530 hours on Thursday 31st October 2013 on the section described in the Schedule attached. The temporary closure is necessary for safe access to BT carriageway box.

A copy of the Order, together with a copy of the relative plan, is available on www.clacksweb.org.uk or may be examined at Clackmannanshire Council's Offices, Greenfield, Alloa, FK10 2AD, and any Council Office/Library, during normal office hours free of charge.

Garry Dallas
Director of Services to Communities

Clackmannanshire Council
Greenfield
ALLOA
FK10 2AD

SCHEDULE	
List of Road	Section of road over which temporary road closure is applicable from 0930 hours until 1530 hours on Thursday 31st October 2013.
Church Street, Alloa	Northbound From its junction with Marshall, southwards for a distance of 83 metres or thereby.
Diversion	Via Glebe Terrace, Ludgate and vice versa.

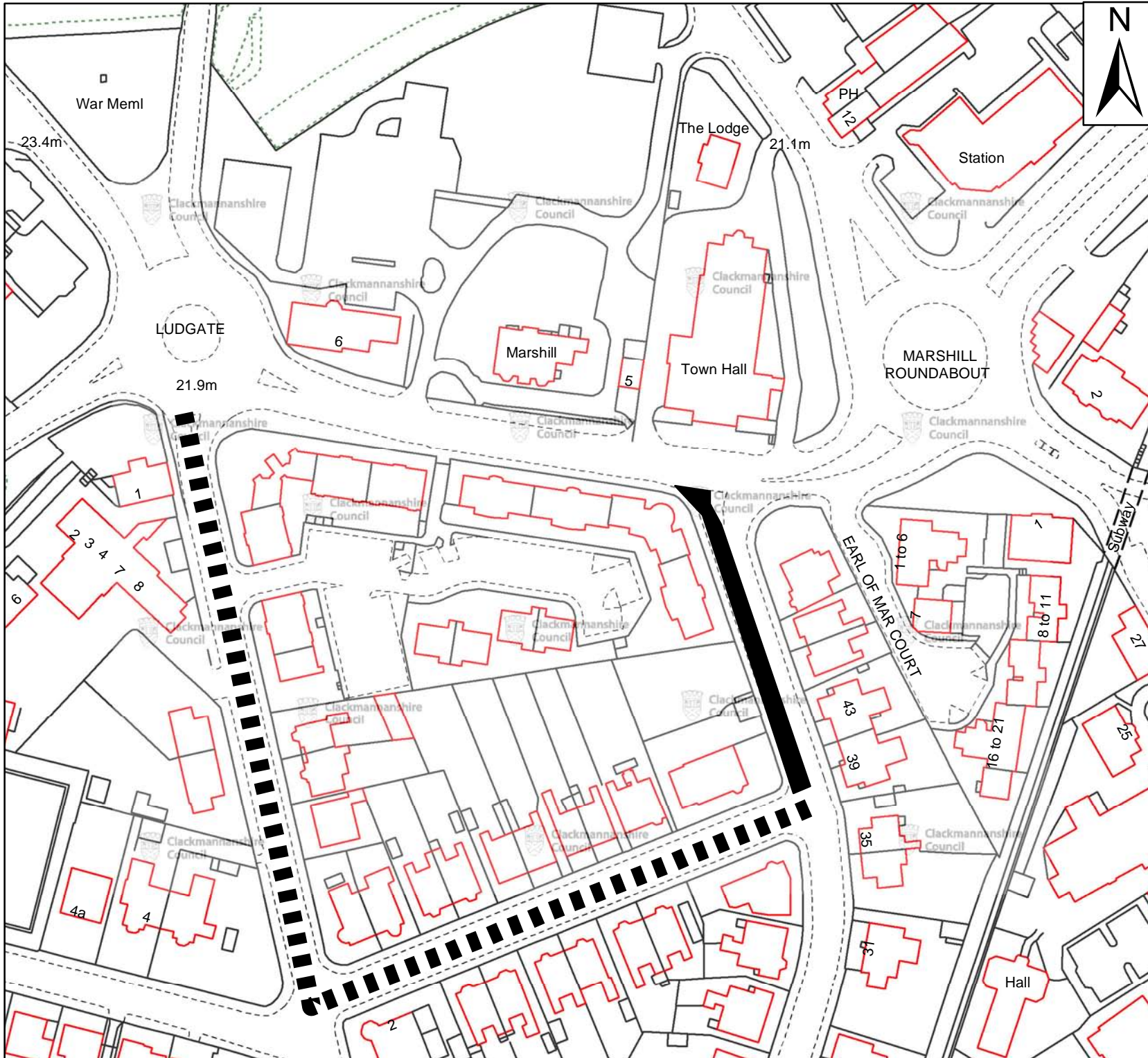
THE CLACKMANNANSHIRE COUNCIL
(CHURCH STREET, ALLOA
(TEMPORARY CLOSURE) ORDER 2013

This is the plan referred to in the Clackmannanshire Council (Church Street, Alloa) (Temporary Closure) Order 2013.



Made by Clackmannanshire Council on 10th October 2013.

Garry Dallas
Director of Services to Communities

Clackmannanshire Council
Greenfield
ALLOA
FK10 2AD



Legend

-  Road closure
-  Diversion

DRG13-120
 Church Street, Alloa
 Road Closure

Scale : NTS
 Paper Size : A4

Date : Oct 2013

 **Clackmannanshire Council**
www.clacksweb.org.uk
 Services to Communities
 Kilncraigs
 Greenside Street
 Alloa
 FK10 1EB

Tel: 01259 450 000 Fax: 01259 727 452
 development_services@clacks.gov.uk

Reproduced by permission of Ordnance Survey on behalf of HMSO. © Crown copyright and database right 2013. All rights reserved.
 Ordnance Survey Licence number 100020783.