



**(GRANGE ROAD, ALLOA)
(TEMPORARY CLOSURE) ORDER 2013**

The Clackmannanshire Council, in exercise of the powers conferred on them by Section 14 of the Road Traffic Regulation Act 1984 as amended by the Road Traffic (Temporary Restrictions) Act 1991 and of all other powers enabling them in that behalf, hereby make the following Order.

1. This Order may be cited as "The Clackmannanshire Council (Grange Road, Alloa) (Temporary Closure) Order 2013" and notwithstanding the date hereof shall come into operation on the 5th November 2013.
2. The effect of this Order shall be to close to vehicles:-
The period from 1700 on Tuesday 5th November 2013 until 2100 hours on Tuesday 5th November 2013 on the section described in the Schedule attached. The temporary closure is necessary for public safety during the Firework display. Access will be maintained for residents, buses, emergency services and pedestrians.

DATED THIS TENTH DAY OF OCTOBER, TWO THOUSAND AND THIRTEEN

Garry Dallas
Director of Services to Communities

Clackmannanshire Council, Greenfield, ALLOA, FK10 2AD

SCHEDULE	
List of Road	Sections of road over which a temporary road closure is applicable from 1700 hours on Tuesday 5th November 2013 until 2100 hours on Tuesday 5th November 2013.
Grange Road, Alloa	From its junction with Ludgate westwards until its junction with Grant Street, a distance of 470 metres or thereby.
Alternative Route	Via Grant Street, Caledonian Road, Glasshouse Loan, Ludgate and vice versa. Access will be maintained for residents, buses, emergency services and pedestrians.

THE CLACKMANNANSHIRE COUNCIL
(GRANGE ROAD, ALLOA)
(TEMPORARY CLOSURE) ORDER 2013

STATEMENT OF REASONS FOR MAKING THE ORDER

The order is necessary for public safety during the Firework display.

Garry Dallas
Director of Services to Communities

Clackmannanshire Council
Greenfield
ALLOA
FK10 2AD

The Clackmannanshire Council (Grange Road, Alloa) (Temporary Closure) Order 2013

The Council has made "The Clackmannanshire Council (Grange Road, Alloa) (Temporary Closure) Order 2013", under the Road Traffic Regulation Act 1984 (as amended) on 10th October 2013: to close to vehicles at Grange Road, Alloa from its junction with Ludgate westwards until its junction with Grant Street, a distance of 470 metres or thereby. (Diversion: Via Grant Street, Caledonian Road, Glasshouse Loan, Ludgate and vice versa). Access will be maintained for residents, buses, emergency services and pedestrians. The order runs from 1700 hours on 5th November 2013 until 2100 hours on 5th November 2013 and is necessary for public safety during the Firework display. Full details are available on www.clacksweb.org.uk or may be examined at Clackmannanshire Council's Offices, Greenfield, Alloa, FK10 2AD, and any Council Office/Library, during normal office hours.

THE CLACKMANNANSHIRE COUNCIL
(GRANGE ROAD, ALLOA)
(TEMPORARY CLOSURE) ORDER 2013

The Clackmannanshire Council has made the above named Order under Section 14 of the Road Traffic Regulation Act 1984 (as amended) on 10th October 2013.

The effect of this Order shall be to close to vehicles:-

The period from 1700 hours on Tuesday 5th November 2013 until 2100 hours on Tuesday 5th November 2013 the section described in the Schedule attached. The temporary closure is necessary for public safety during the Firework display. Access will be maintained for residents, buses, emergency services and pedestrians.

A copy of the Order, together with a copy of the relative plan, is available on www.clacksweb.org.uk or may be examined at Clackmannanshire Council's Offices, Greenfield, Alloa, FK10 2AD, and any Council Office/Library, during normal office hours free of charge.

Garry Dallas
Director of Services to Communities

Clackmannanshire Council
Greenfield
ALLOA
FK10 2AD

SCHEDULE	
List of Road	Sections of road over which a temporary road closure is applicable from 1700 hours on Tuesday 5th November 2013 until 2100 hours on Tuesday 5th November 2013.
Grange Road, Alloa	From its junction with Ludgate westwards until its junction with Grant Street, a distance of 470 metres or thereby.
Alternative Route	Via Grant Street, Caledonian Road, Glasshouse Loan, Ludgate and vice versa. Access will be maintained for residents, buses, emergency services and pedestrians

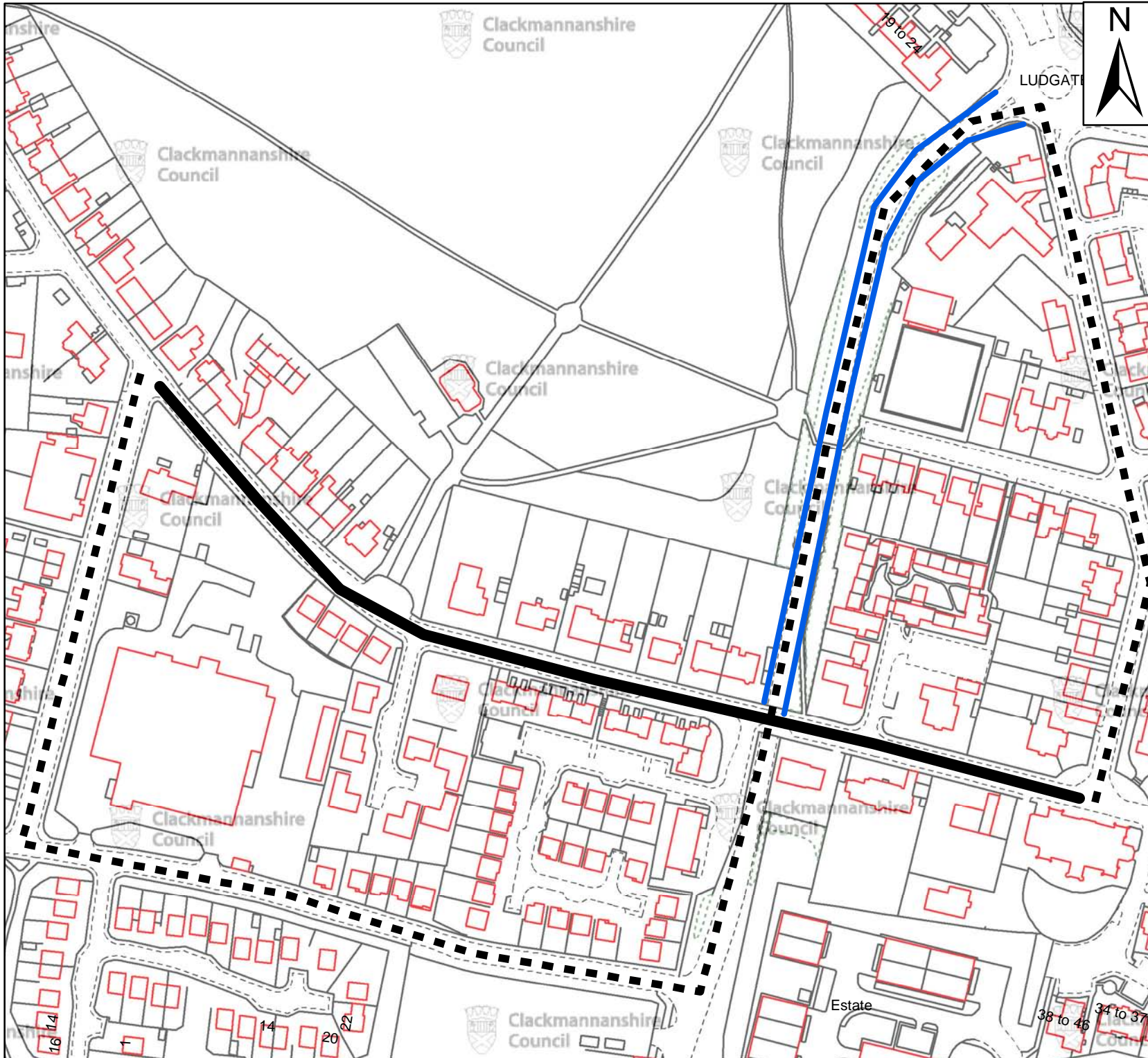
THE CLACKMANNANSHIRE COUNCIL
(GRANGE ROAD, ALLOA)
(TEMPORARY CLOSURE) ORDER 2013




This is the plan referred to in the Clackmannanshire Council (Grange Road, Alloa) (Temporary Closure) Order 2013.

Made by Clackmannanshire Council on 10th October 2013.

Garry Dallas
Director of Services to Communities

Clackmannanshire Council
Greenfield
ALLOA
FK10 2AD



-  Road Closure
-  Diversion
-  No Parking

DRG13-098
 Grange Road, Alloa
 Road Closure

Scale : NTS
 Paper Size : A4

Date : August 2013

 **Clackmannanshire Council**
www.clacksweb.org.uk
 Services to Communities
 Kilncraigs
 Greenside Street
 Alloa
 FK10 1EB

Tel: 01259 450 000 Fax: 01259 727 452
 development_services@clacks.gov.uk

Reproduced by permission of Ordnance Survey on behalf of HMSO. © Crown copyright and database right 2013. All rights reserved.
 Ordnance Survey Licence number 100020783.