



**Clackmannanshire
Council**

www.clacksweb.org.uk

**(VARIOUS STREETS, CLACKMANNAN)
(20 MPH SPEED LIMIT) (AMENDMENT NO.1) ORDER 2013**

Clackmannanshire Council, in exercise of the powers conferred upon it by Section 84(1) and (2) and Part IV of Schedule 9 to the Road Traffic Regulation Act 1984 (as amended) and all other enabling powers and after consultation with the Chief Officer of Police in accordance with Part III of Schedule 9 to the said Act, hereby make the following Order:-

- (1) This Order may be cited as "The Clackmannanshire Council (Various Streets, Clackmannan) (20 mph Speed Limit) (Amendment No.1) Order 2013" and shall come into operation on the 22 November 2013.
- (2) This Order amends the Clackmannanshire Council (Various Streets, Clackmannan) (20 Speed Limit) Order 2011 by adding to the Schedule to that order, the additional lengths of road as detailed in the Schedule to this Amendment Order.
- (3) The Interpretation Act 1978 shall apply for the interpretation of this Order as it applies for the interpretation of an Act of Parliament.
- (4) A speed limit of 20 miles per hour is hereby imposed on the lengths of roads specified in the Schedule to this Order and no person shall drive any motor vehicle at a speed exceeding 20 miles per hour on the said lengths of roads.
- (5) The restriction imposed by this Order shall be in addition to and not in derogation of any restriction or requirement imposed by any regulations made or having effect as if made under the Road Traffic Regulation Act 1984 or by or under any other enactment.

DATED THIS TWELFTH DAY OF NOVEMBER, TWO THOUSAND AND THIRTEEN

Garry Dallas

Director of Services to Communities

Clackmannanshire Council
Greenfield
ALLOA, FK10 2AD

**THE CLACKMANNANSHIRE COUNCIL
(VARIOUS STREETS, CLACKMANNAN)
(20 MPH SPEED LIMIT) (AMENDMENT NO.1) ORDER 2013**

Schedule

Lengths of Road in Clackmannan

Sections of road over which 20mph speed limit restriction will be applicable

Alexander Court	For its entirety
Backwood Court	For its entirety, a distance of 126 metres or thereby
Brucefield Crescent	For its entirety, a distance of 350 metres or thereby
Burnside Crescent	For its entirety, a distance of 150 metres or thereby
Cherryton Drive	For its entirety, a distance of 350 metres or thereby
Duke Street	For its entirety, a distance of 350 metres or thereby
Erskine Place	For its entirety, a distance of 215 metres or thereby
Hetherington Drive	For its entirety, a distance of 140 metres or thereby
Kerse Green Road	For its entirety, a distance of 230 metres or thereby
Kirk Wynd	For its entirety, a distance of 280 metres or thereby
Ladywood	For its entirety, a distance of 130 metres or thereby
Mannan Drive	For its entirety, a distance of 310 metres or thereby
Marquis Drive	For its entirety, a distance of 350 metres or thereby
Mary Place	For its entirety, a distance of 170 metres or thereby
Mayfield Crescent	For its entirety, a distance of 116 metres or thereby
Mercat Place	For its entirety, a distance of 80 metres or thereby
Mill Road	For its entirety, a distance of 230 metres or thereby
Northfield Gardens	For its entirety, a distance of 130 metres or thereby
Park Place	For its entirety, a distance of 225 metres or thereby
St Serf's Grove	For its entirety, a distance of 290 metres or thereby
Tower Place	For its entirety, a distance of 60 metres or thereby
Woodside Terrace	For its entirety, a distance of 113 metres or thereby

**THE CLACKMANNANSHIRE COUNCIL
(VARIOUS STREETS, CLACKMANNAN)
(20 MPH SPEED LIMIT) (AMENDMENT NO.1) ORDER 2013**

Statement of Reasons for Making the Order

The 20 MPH limit is considered necessary in the interests of road safety, and will ensure that traffic speeds are limited to a speed compatible with the local environment.

Garry Dallas

Director of Services to Communities

Clackmannanshire Council
Greenfield
ALLOA
FK10 2AD

(VARIOUS STREETS, CLACKMANNAN) (20 MPH SPEED LIMIT) (AMENDMENT NO.1) ORDER 2013

The Council proposes to make the above Order under Section 84(1) and (2) and Part IV of Schedule 9 to the Road Traffic Regulation Act 1984 which amends the Clackmannanshire Council (Various Streets, Clackmannan) (20 MPH Speed Limit) Order 2011 by adding additional lengths of roads. This will designate the roads in Clackmannan: Alexander Court, Blackwood Court, Brucefield Crescent, Burnside Crescent, Cherryton Drive, Duke Street, Erskine Place, Hetherington Drive, Kerse Green Road, Kirk Wynd, Ladywood, Mannan Drive, Marquis Drive, Mary Place, Mayfield Crescent, Mercat Place, Mill Road, Northfield Gardens, Park Place, St Serf's Grove, Tower Place and Woodside Terrace as a 20 miles per hour speed limit to ensure that traffic speeds are limited to a speed compatible with the local environment. Objectors must state their reasons in writing to Gillian White, Strategy and Customer Services, Greenfield, Alloa, FK10 2AD by 4th October 2013. Full details are available on www.clacksweb.org.uk or may be examined at Clackmannanshire Council's Offices, Greenfield, Alloa, FK10 2AD, and any Council Office/Library, during normal office hours between 11/09/13 and 04/10/13.

(VARIOUS STREETS, CLACKMANNAN) (20 MPH SPEED LIMIT) (AMENDMENT NO.1) ORDER 2013

The Council has made the above Order under Section 84(1) and (2) and Part IV of Schedule 9 to the Road Traffic Regulation Act 1984 which amends the Clackmannanshire Council (Various Streets, Clackmannan) (20 MPH Speed Limit) Order 2011 by adding additional lengths of roads. This will designate the roads in Clackmannan: Alexander Court, Blackwood Court, Brucefield Crescent, Burnside Crescent, Cherryton Drive, Duke Street, Erskine Place, Hetherington Drive, Kerse Green Road, Kirk Wynd, Ladywood, Mannan Drive, Marquis Drive, Mary Place, Mayfield Crescent, Mercat Place, Mill Road, Northfield Gardens, Park Place, St Serf's Grove, Tower Place and Woodside Terrace as a 20 miles per hour speed limit to ensure that traffic speeds are limited to a speed compatible with the local environment. Anyone wishing to question the validity of any of the provisions within this order should write to the Court of session within six weeks of 22 November 2013. Full details are available on www.clacksweb.org.uk or may be examined at Clackmannanshire Council's Offices, Greenfield, Alloa, FK10 2AD, and any Council Office/Library, during normal office hours.

**THE CLACKMANNANSHIRE COUNCIL
(VARIOUS STREETS, CLACKMANNAN)
(20 MPH SPEED LIMIT) (AMENDMENT NO.1) ORDER 2013**

Clackmannanshire Council has made the above named Order under Section 84(1) and (2) and Part IV of Schedule 9 to the Road Traffic Regulation Act 1984 (as amended) on 12 November 2013.

FULL DETAILS of this Order is as published in the Alloa Advertiser on the 11 September 2013 which amends the Clackmannanshire Council (Various Streets, Clackmannan) (20 MPH Speed Limit) Order 2011 by adding to the Schedule to that order, the additional lengths of road as detailed in the Schedule to this Amendment Order, which will designate the sections of road as a 20 miles per hour speed limit. The speed restrictions are being amended to ensure that traffic speeds are limited to a speed compatible with the local environment.

A copy of the order, together with a copy of the relative plan is available on www.clacksweb.org.uk or may be examined at Clackmannanshire Council's Headquarters at Greenfield, Alloa, FK10 2AD or Lime Tree House, Castle Street, Alloa, FK10 1EX or at any Council Library / CAP, during normal office hours, free of charge.

Any person wishing to object to the validity of the order or of any provision contained therein on the grounds that it is not within the powers conferred by the aforesaid Act or that if any requirement therein has not been compiled with, may within six weeks from 22 November 2013 apply to the Court of Session for this purpose.

Garry Dallas

Director of Services to Communities

Clackmannanshire Council, Greenfield, ALLOA, FK10 2AD

Schedule

Lengths of Road in Clackmannan

Alexander Court
Backwood Court
Brucefield Crescent
Burnside Crescent
Cherryton Drive

Sections of road over which 20mph speed limit restriction will be applicable

For its entirety
For its entirety, a distance of 126 metres or thereby
For its entirety, a distance of 350 metres or thereby
For its entirety, a distance of 150 metres or thereby
For its entirety, a distance of 350 metres or thereby

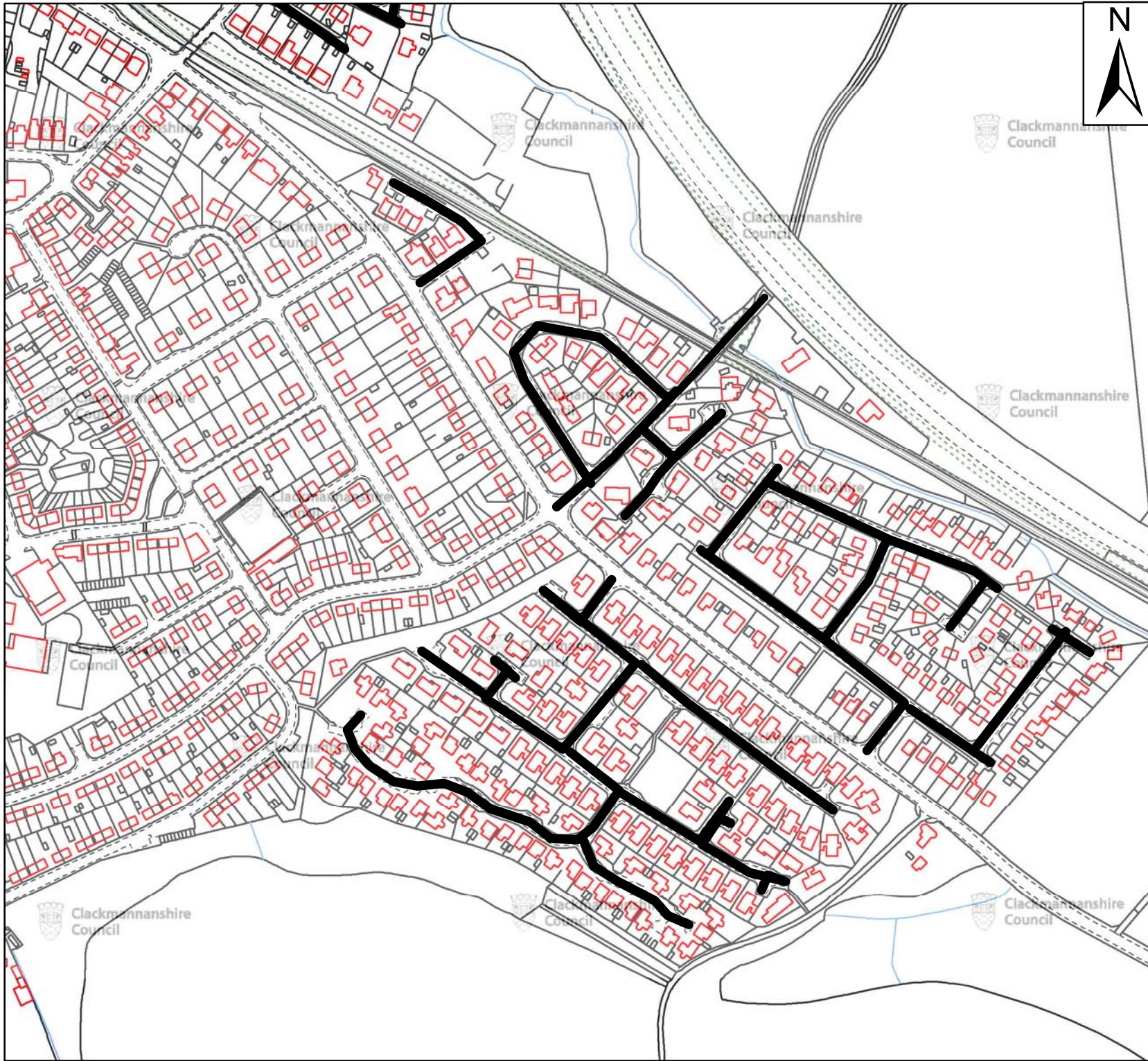
Duke Street	For its entirety, a distance of 350 metres or thereby
Erskine Place	For its entirety, a distance of 215 metres or thereby
Hetherington Drive	For its entirety, a distance of 140 metres or thereby
Kerse Green Road	For its entirety, a distance of 230 metres or thereby
Kirk Wynd	For its entirety, a distance of 280 metres or thereby
Ladywood	For its entirety, a distance of 130 metres or thereby
Mannan Drive	For its entirety, a distance of 310 metres or thereby
Marquis Drive	For its entirety, a distance of 350 metres or thereby
Mary Place	For its entirety, a distance of 170 metres or thereby
Mayfield Crescent	For its entirety, a distance of 116 metres or thereby
Mercat Place	For its entirety, a distance of 80 metres or thereby
Mill Road	For its entirety, a distance of 230 metres or thereby
Northfield Gardens	For its entirety, a distance of 130 metres or thereby
Park Place	For its entirety, a distance of 225 metres or thereby
St Serf's Grove	For its entirety, a distance of 290 metres or thereby
Tower Place	For its entirety, a distance of 60 metres or thereby
Woodside Terrace	For its entirety, a distance of 113 metres or thereby


**THE CLACKMANNANSHIRE COUNCIL
(VARIOUS STREETS, CLACKMANNAN)
(20 MPH SPEED LIMIT) (AMENDMENT NO.1) ORDER 2013**


This is the plan referred to in The Clackmannanshire Council (Various Streets, Clackmannan) (20 mph Speed Limit) (Amendment No. 1) Order 2012 made by Clackmannanshire Council on 12 November 2013.

Garry Dallas
Director of Services to Communities

Clackmannanshire Council
Greenfield
ALLOA
FK10 2AD



 N

 20mph Speed Limit

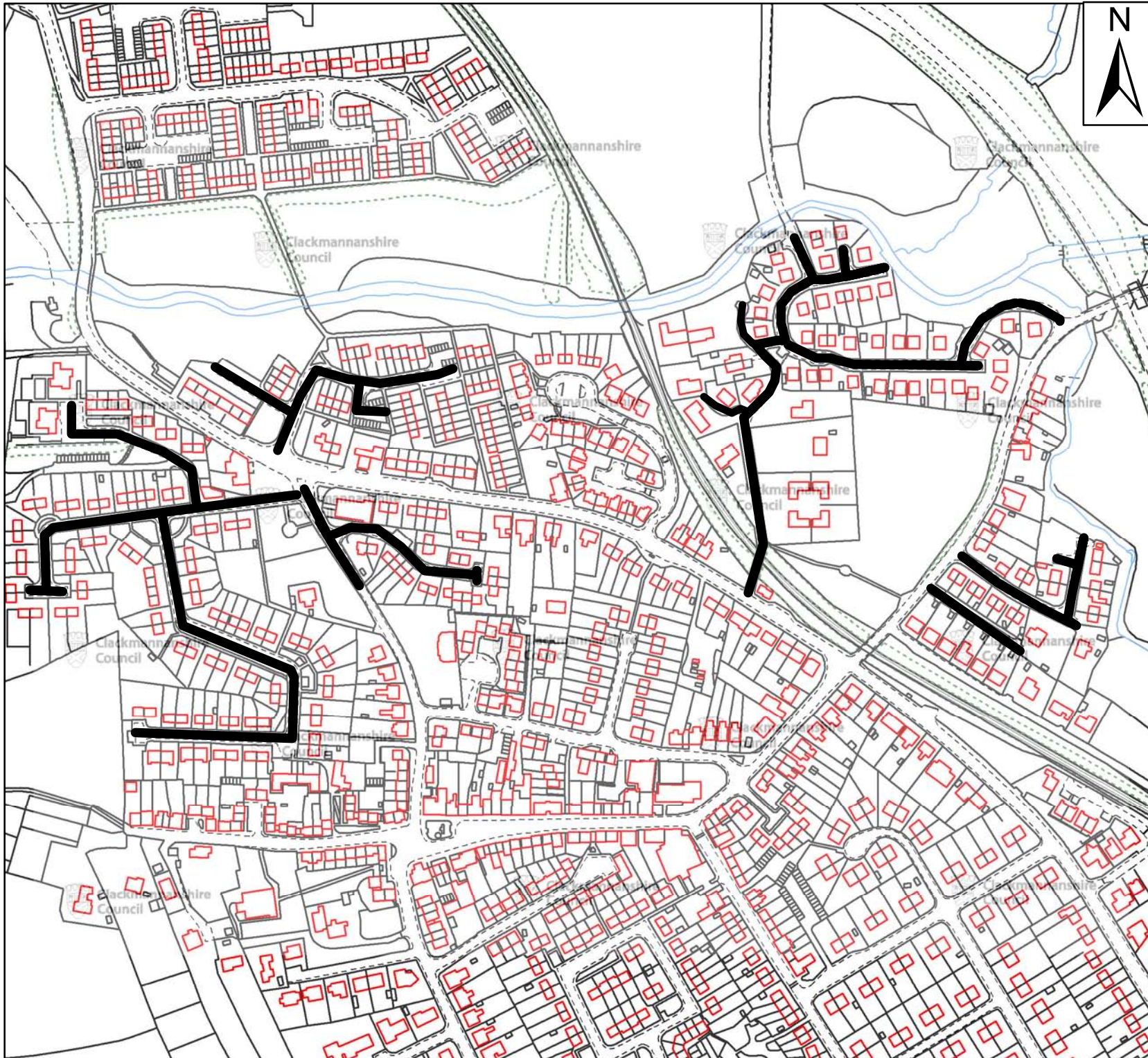
DRG13-091A
Clackmannan
20mph Speed Limit

Scale : NTS
Paper Size : A4

Date : July 2013

 **Clackmannanshire Council**
www.clacksweb.org.uk
Services to Communities
Kilncraigs
Greenside Street
Alloa
FK10 1EB

Tel: 01259 450 000 Fax: 01259 727 452
development_services@clacks.gov.uk
Reproduced by permission of Ordnance Survey on behalf of HMSO. © Crown copyright and database right 2013. All rights reserved.
Ordnance Survey Licence number 100020783.



 20mph Speed Limit

DRG13-091
Clackmannan
20mph speed limit

Scale : NTS
Paper Size : A4

Date : July 2013

 **Clackmannanshire Council**
www.clacksweb.org.uk
Services to Communities
Kilncraigs
Greenside Street
Alloa
FK10 1EB

Tel: 01259 450 000 Fax: 01259 727 452
development_services@clacks.gov.uk

Reproduced by permission of Ordnance Survey on behalf of HMSO. © Crown copyright and database right 2013. All rights reserved.
Ordnance Survey Licence number 100020783.