






- Alva PS**
20mph Residential Areas
-  20mph areas
 -  Proposed 20mph areas 2014/15
 -  Alva PS
 -  Alva Academy
 -  Cycle Friendly Road soon to be designated NCN768

Note:
 'A' and 'B' class roads
 are not included in the
 residential 20mph areas

DRG13-046c
 20mph areas at schools
 Alva

Scale : Not to scale

Date : April 2013

 **Clackmannanshire Council**
www.clacksweb.org.uk
 Services to Communities
 Kilncraigs
 Greenside Street
 Alloa
 FK10 1EB

Tel: 01259 450 000 Fax: 01259 727 452
development_services@clacks.gov.uk

Reproduced by permission of Ordnance Survey
 on behalf of HMSO. © Crown copyright and
 database right 2013. All rights reserved.
 Ordnance Survey Licence number 100020783.